

# Oxford City Planning Committee Presentation

Reference Number: 24/01141/POM

Site Address: St Frideswide Farm,  
Banbury Road

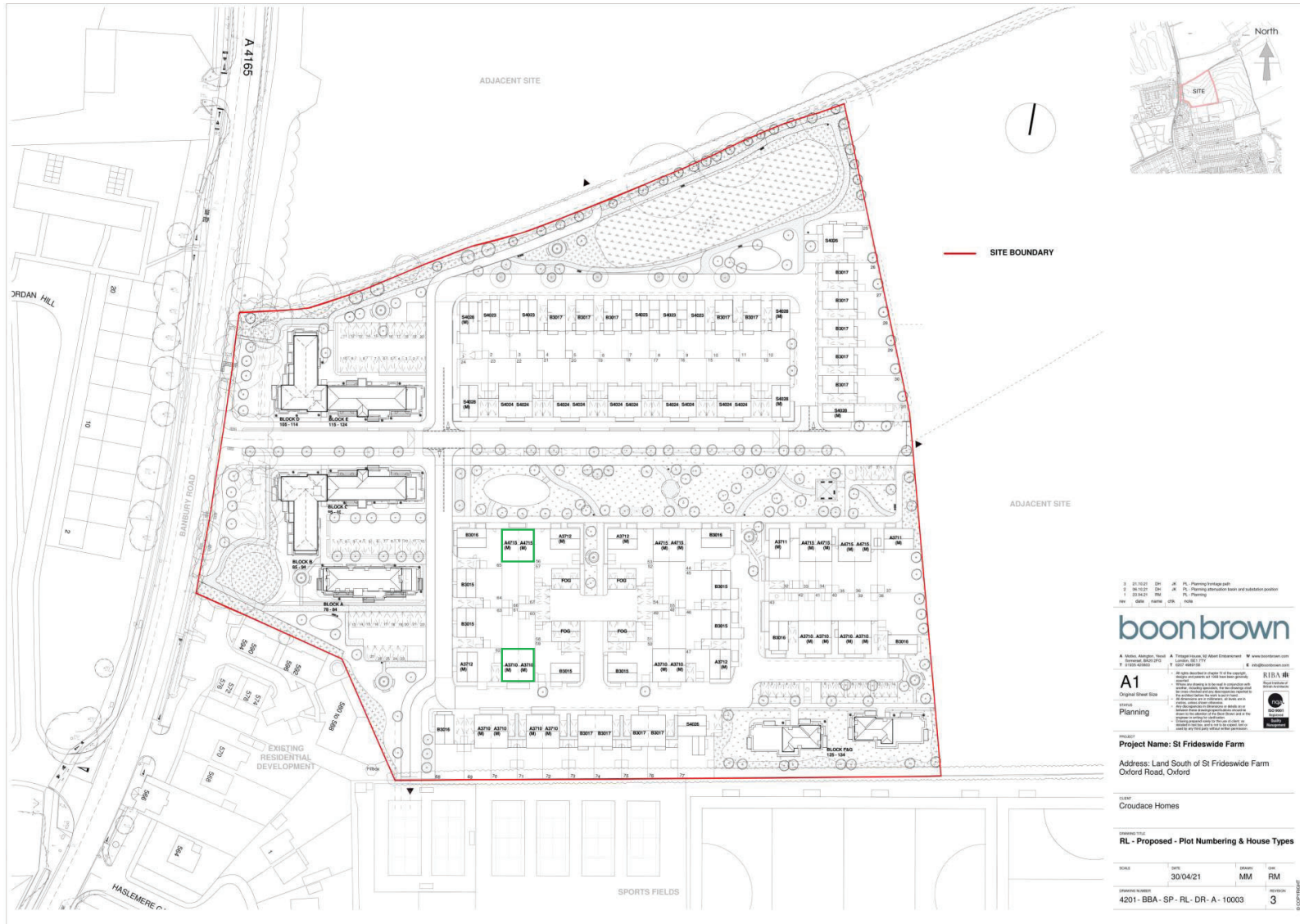
[www.oxford.gov.uk](http://www.oxford.gov.uk)





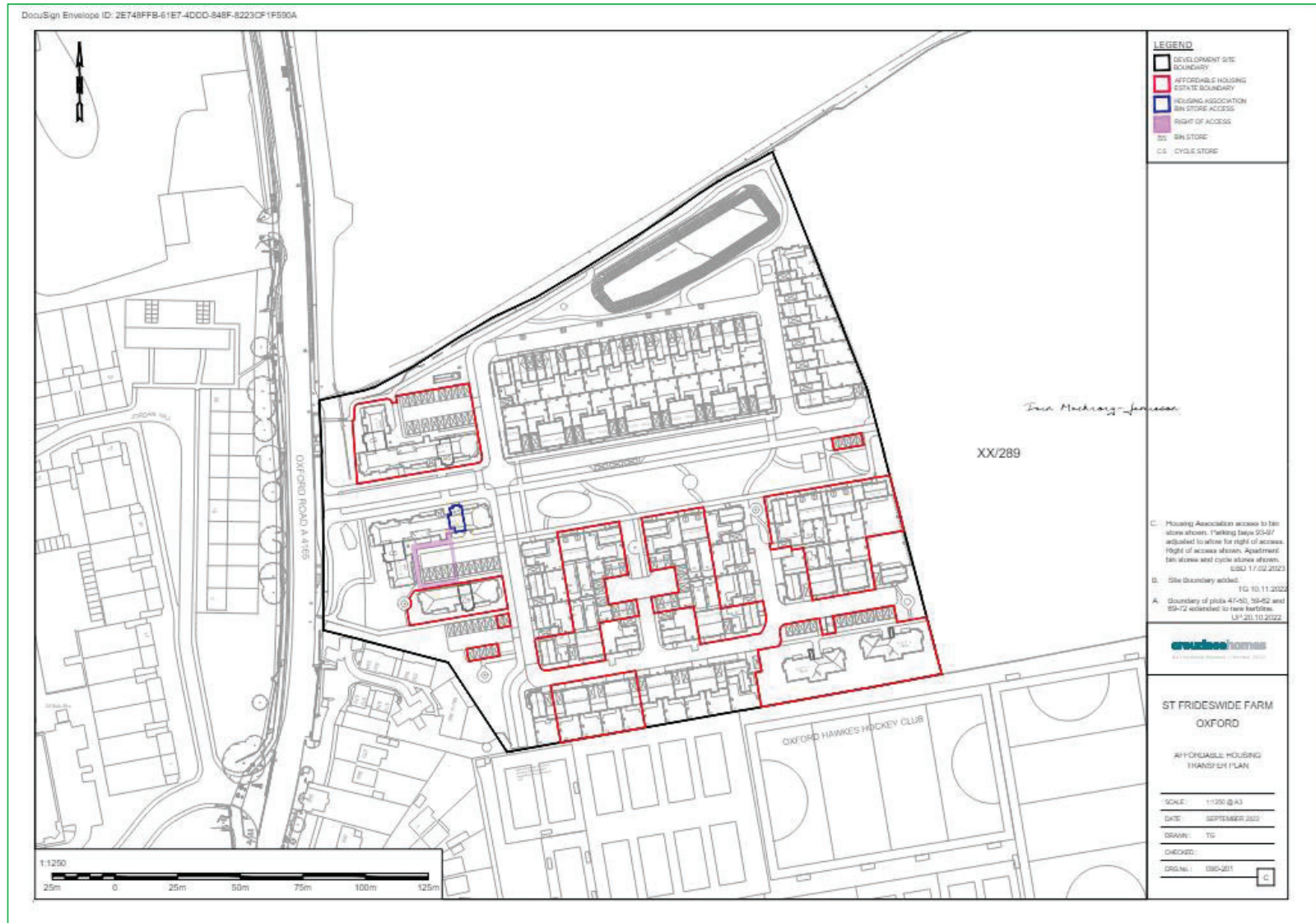
Approved Block Plan with Plot numbering  
 Plots 66 and 67 (2x4BH) and plots 60 and 61 (2x3BH) outlined in Green.

21



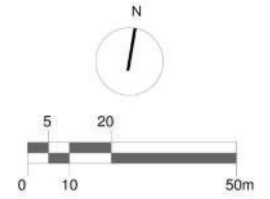
Plan showing Affordable units outlined in red

22





Site Plan showing proposed amended Tenure Mix



- Site Boundary
- Open Market Housing
- Social Rented Units
- Shared Ownership Units

SELF-BUILD PLOTS 26-30

24

1 10/10/21 JK MK  
 2 11/30/21 DH JK  
 3 12/10/21 DH JK

boonbrown  
 boonbrown.com

**A1**  
 Original Sheet Size  
 Planning

Project Name: **St Frideswide Farm**  
 Address: Land South of St Frideswide Farm  
 Oxford Road, Oxford

Client:  
 Croudace Homes

Drawing Title:  
**RL - Proposed - Site Plan - Tenure Mix**

SCALE	DATE	DESIGNER	CHECKER
1:500	11/30/21	DH	JK
DRAWING NUMBER	REVISIONS		
4201-BBA-SP-RL-DR-A-10010	2		