

# Oxford City Planning Committee Presentation

Reference Number: 23/00388/FUL

Site Address: UYS Ltd, Garsington Road

[www.oxford.gov.uk](http://www.oxford.gov.uk)



# Site Aerial Plan



# Aerial View of Building

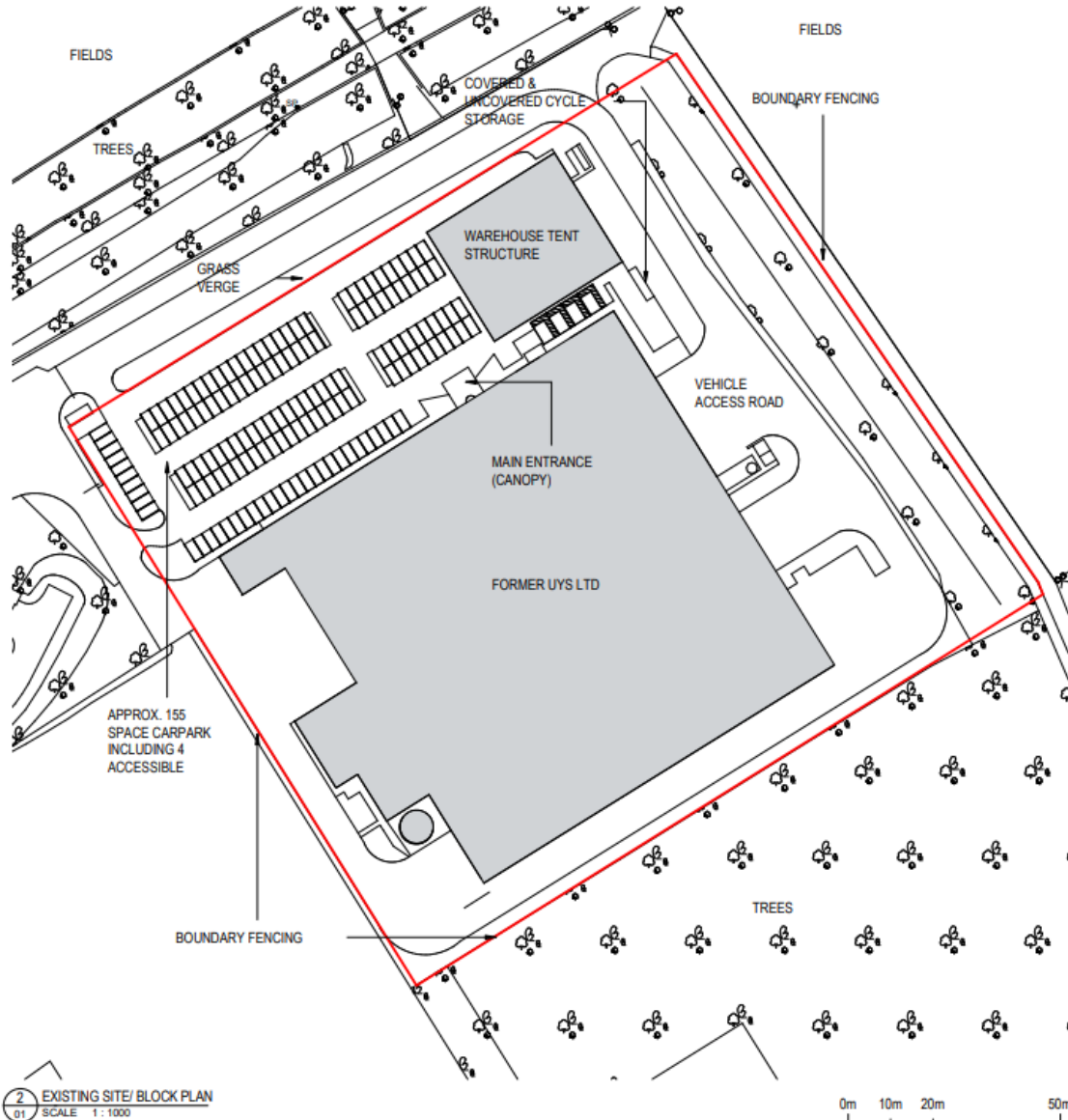
w.oxford.gov.uk



OXFORD  
CITY



# Site Plan



2 EXISTING SITE/ BLOCK PLAN  
01 SCALE 1:1000

142

[i.gov.uk](http://i.gov.uk)



# Site Photos

143



NORTH ENTRANCE CANOPY



SOUTH ELEVATION



WEST ELEVATION LOOKING EAST



EAST ELEVATION LOOKING SOUTH

gov.uk



OXFORD  
CITY  
COUNCIL

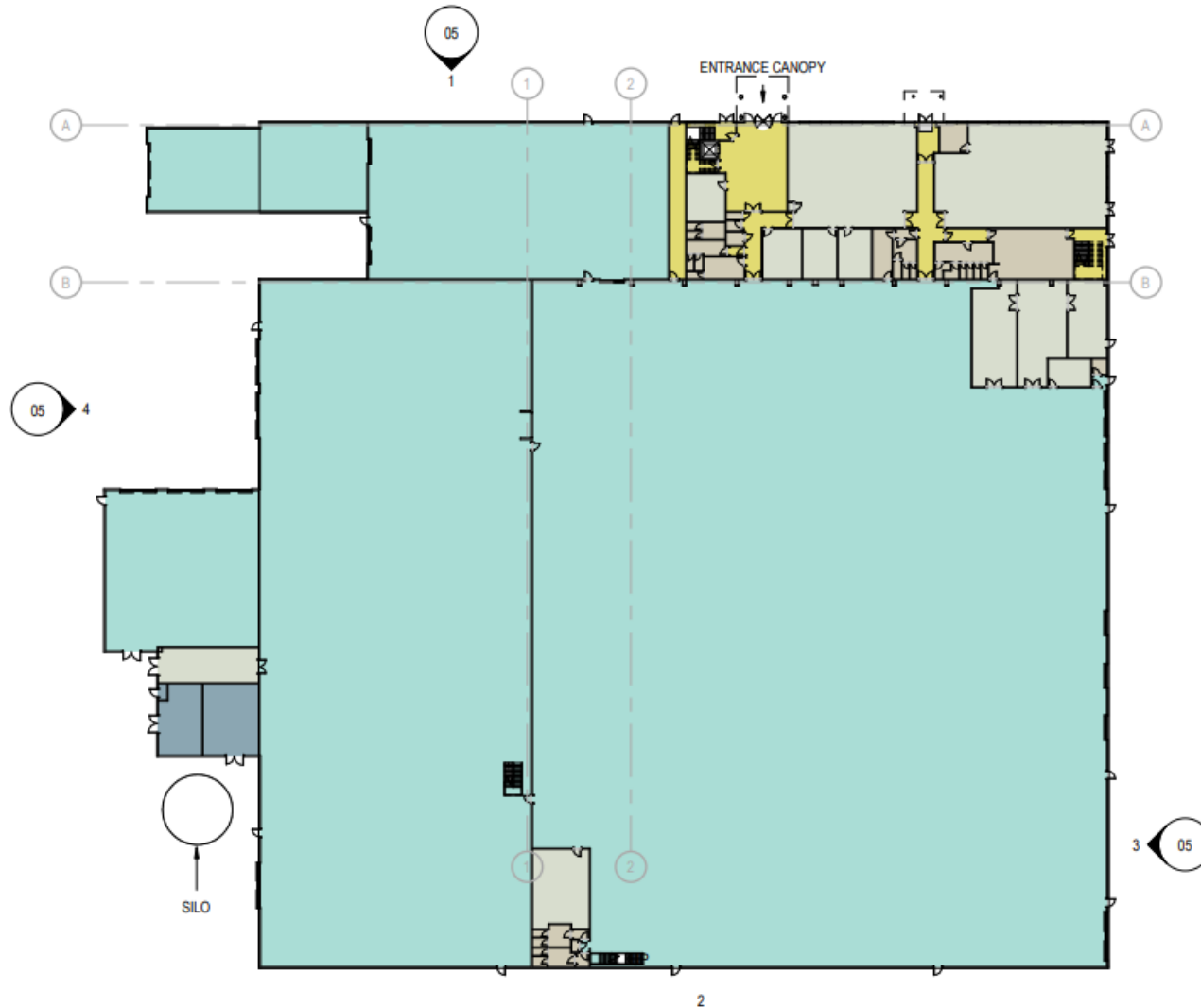


# Existing Ground Floor Plan

ord.gov.uk



OXFORD  
CITY  
COUNCIL



## DEPARTMENT KEY

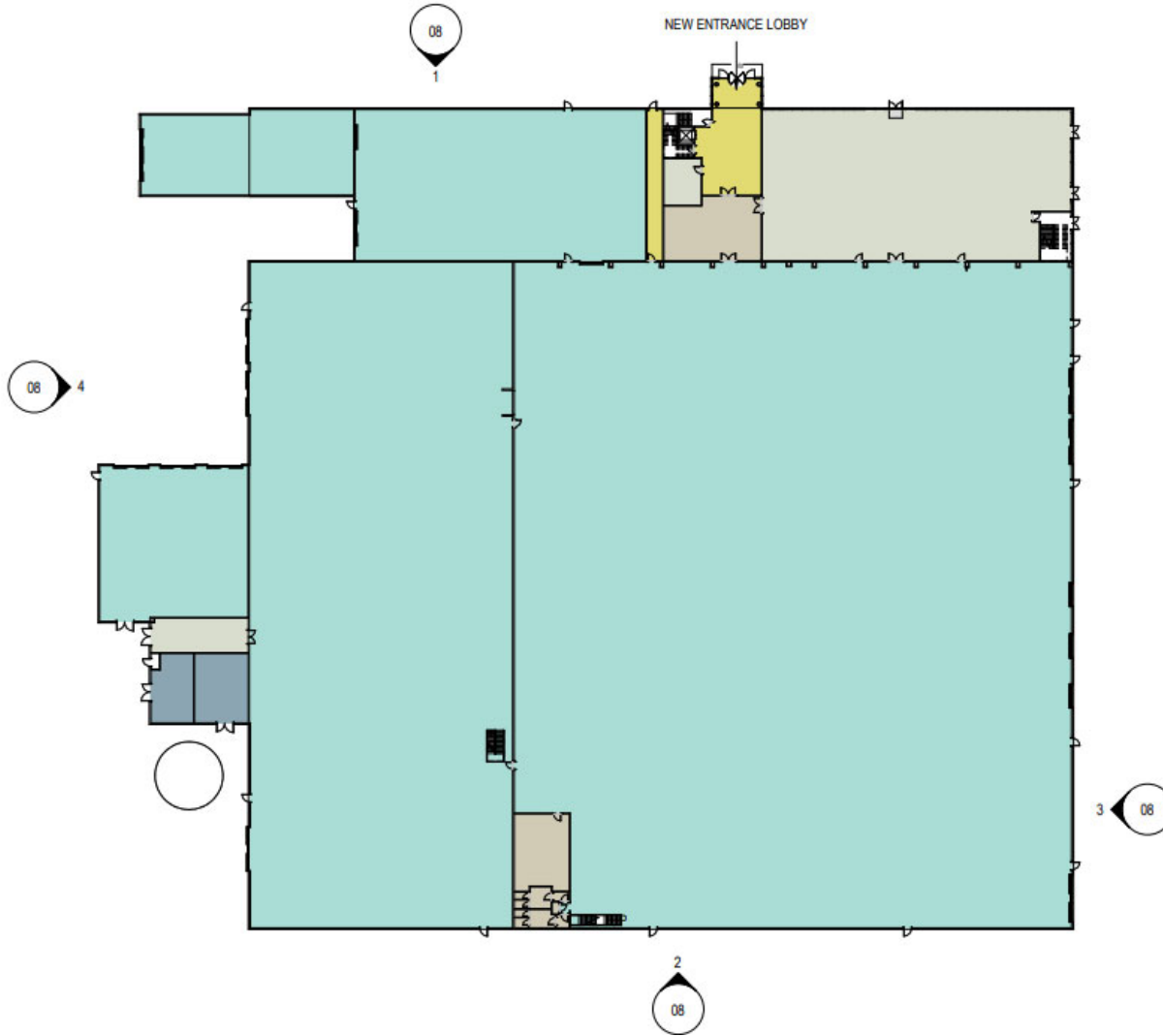
- CIRCULATION
- OFFICE
- PLANT
- SANITARY & BOH
- WAREHOUSE SPACE

144



# Proposed Ground Floor Plan

145



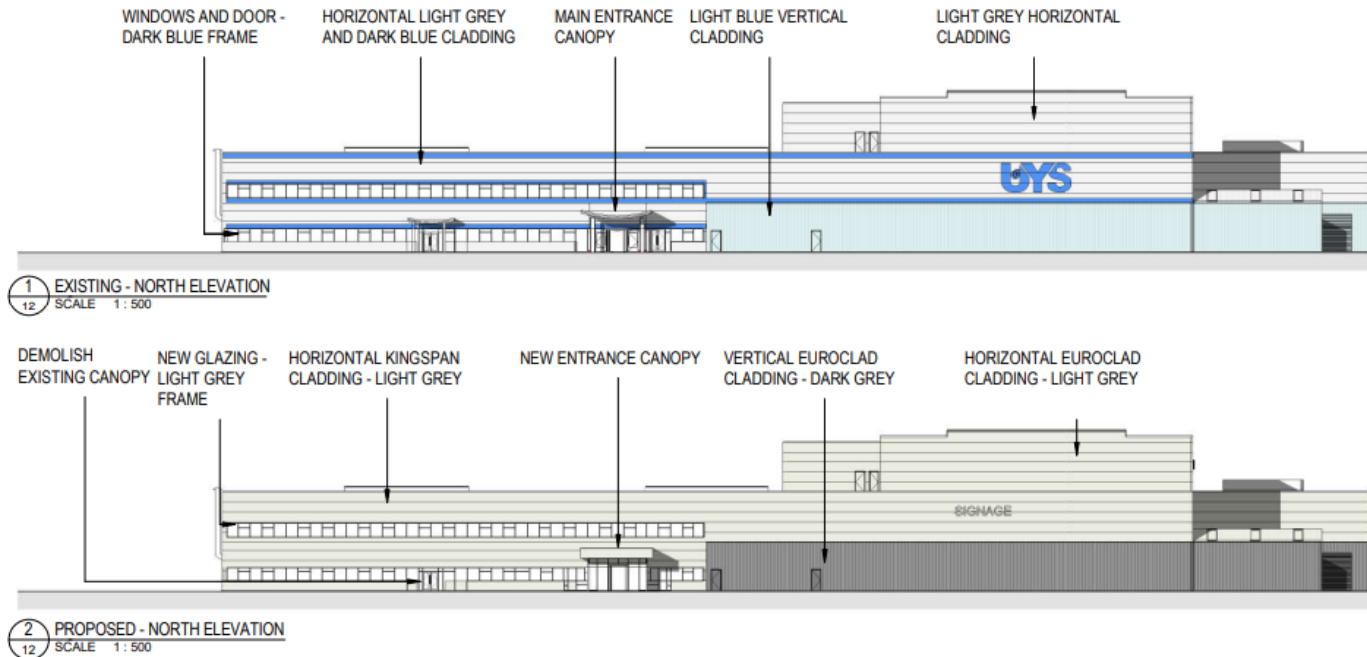
## DEPARTMENT KEY

- CIRCULATION
- OFFICE
- PLANT
- SANITARY & BOH
- WAREHOUSE SPACE

[www.oxford.gov.uk](http://www.oxford.gov.uk)



# Rendered Existing and Proposed North Elevation



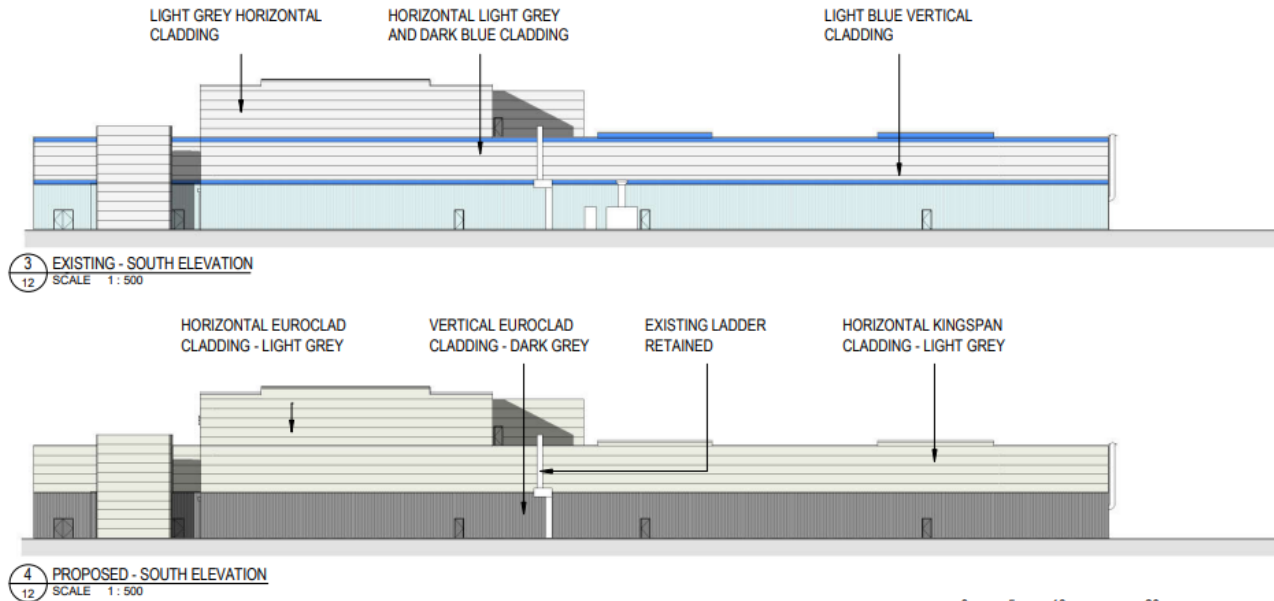


# Rendered Existing and Proposed South Elevation

www.oxford.gov.uk

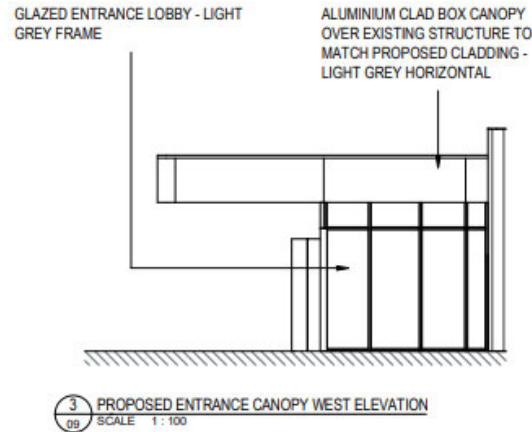
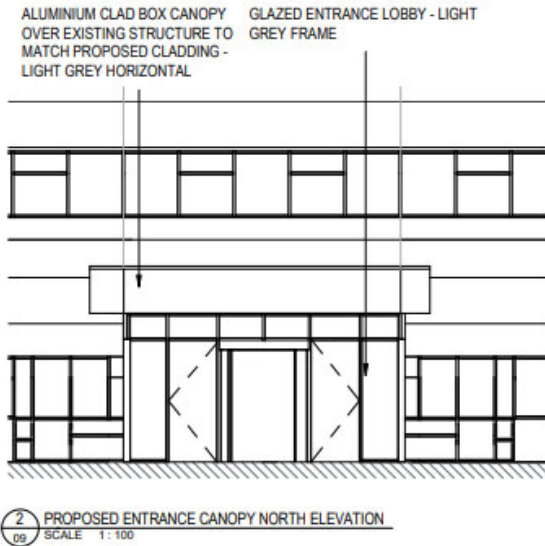
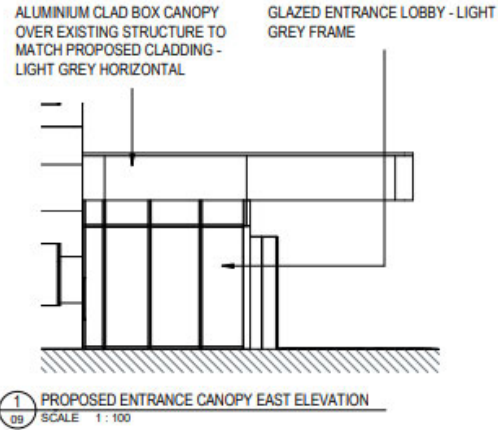
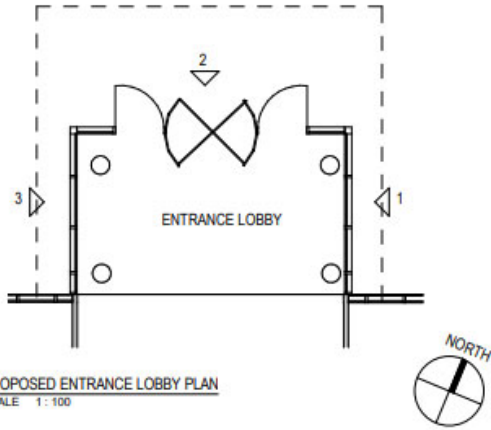


147



# Proposed Lobby

148



[www.oxford.gov.uk](http://www.oxford.gov.uk)




**OXFORD  
CITY  
COUNCIL**




# Visuals of Proposed Works

PROPOSED CGI AERIAL VIEW OF NORTH ELEVATION



PROPOSED CGI AERIAL VIEW OF WEST ELEVATION



This page is intentionally left blank