

Oxford City Planning Committee Presentation

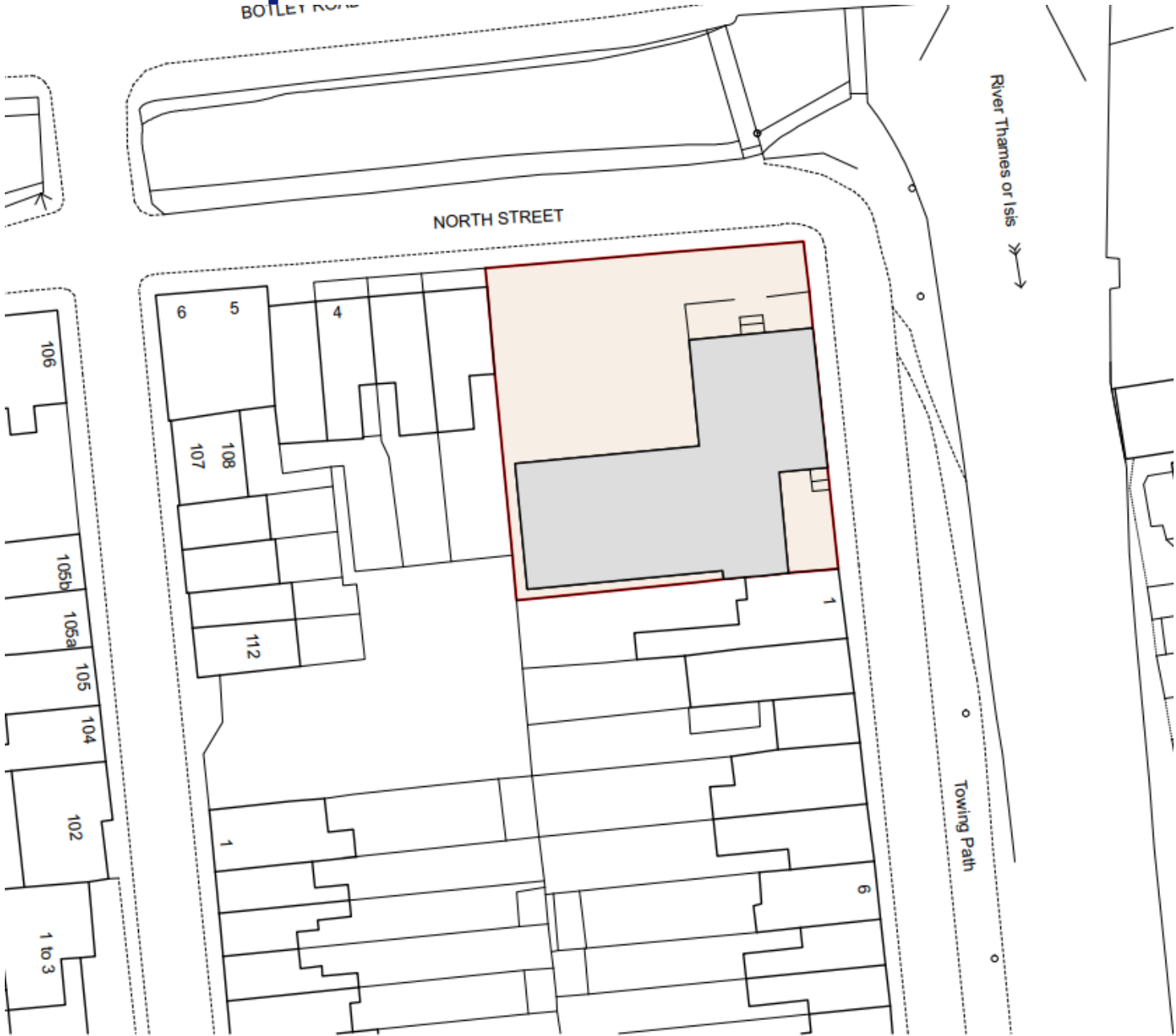
21/02581/FUL

**1 North Street
Oxford
OX2 0AY**

www.oxford.gov.uk



Site location plan



View of the front of the site (1)



23

View of the front of the site (2)



View of the front of the site (3)



View of the front of the site (4)



View of the west elevation of 1 North Street



View of the north elevation of 1 North Street



28

View of the east elevation of 1 North Street



View of the east elevation of 1 North Street (2)



View of the east elevation of 1 North Street (3)



View of the rear yard of 1 North Street



View of the rear yard of 1 North Street



View of the car park of 1 North Street



View of the car park of 1 North Street (2)



View of the site from 2 North Street (Downstairs Living Room)



View of the site from 2 North Street (Garden)



View of the site from 2 North Street (Garden)



View of the site from 2 North Street (Upstairs Bathroom)



View of the site from 2 North Street (Upstairs Bedroom/ Office)



View of the site from 2 North Street (Upstairs Bedroom/ Office)




View to the west from 2 North Street (Garden)



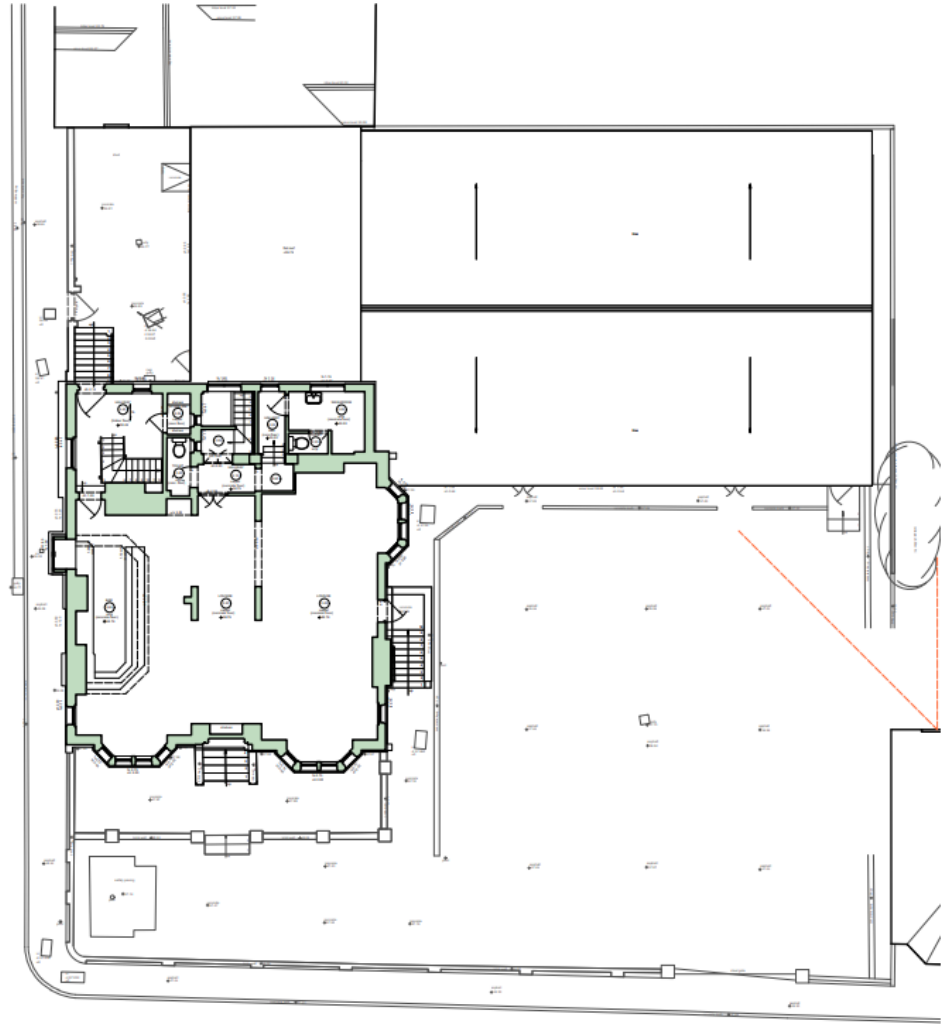
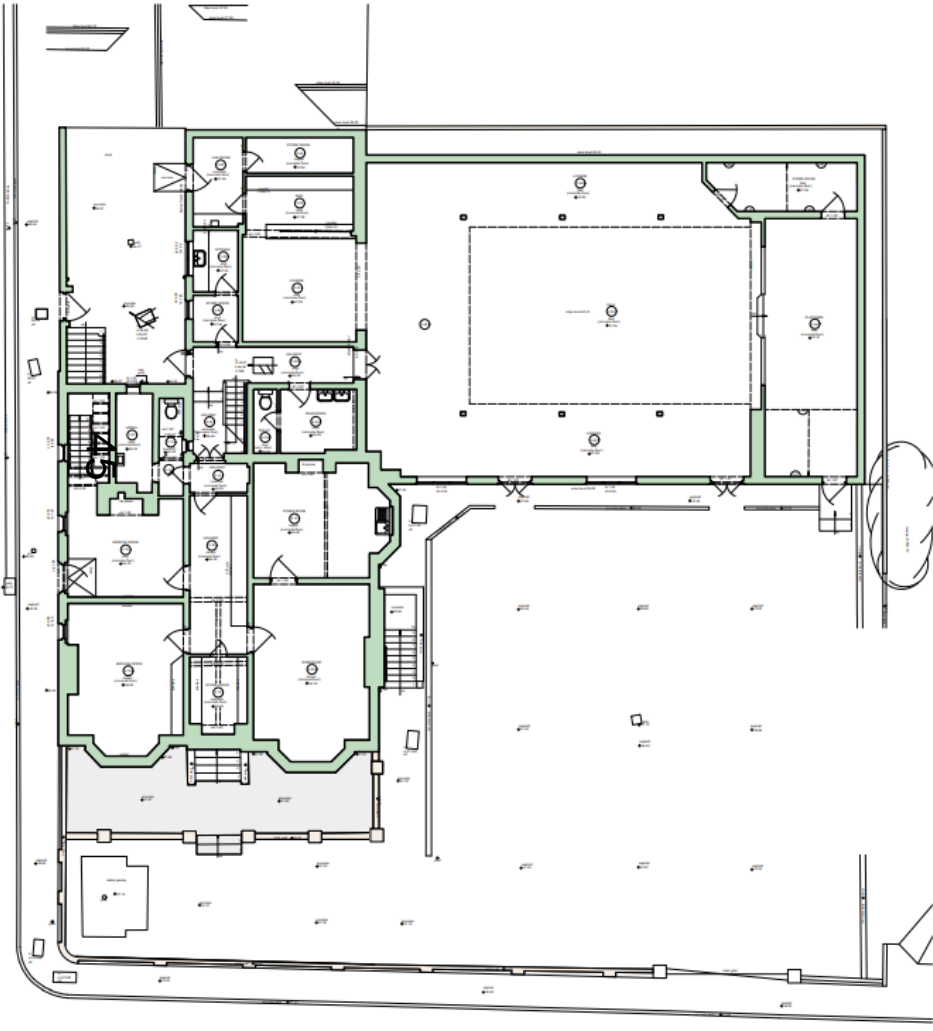
Birdseye – Application site edged in red



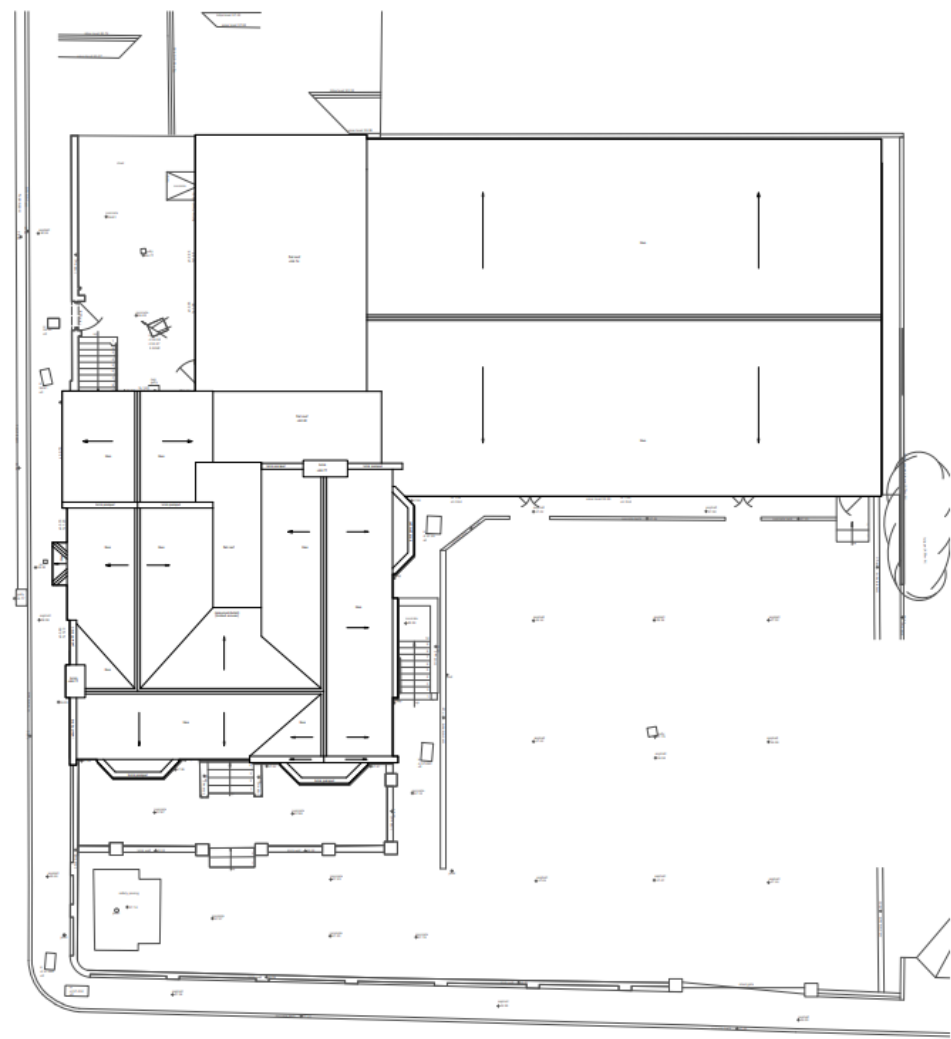
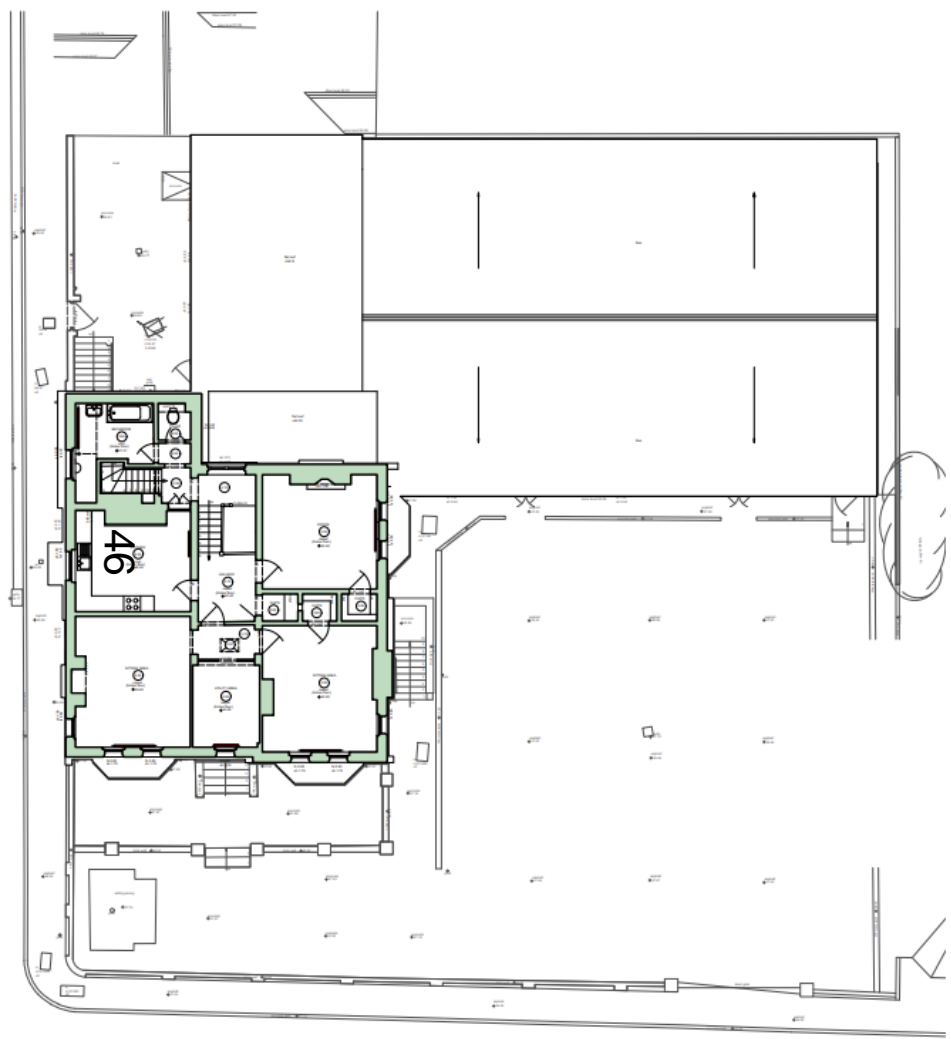
Birdseye – Application site edged in red



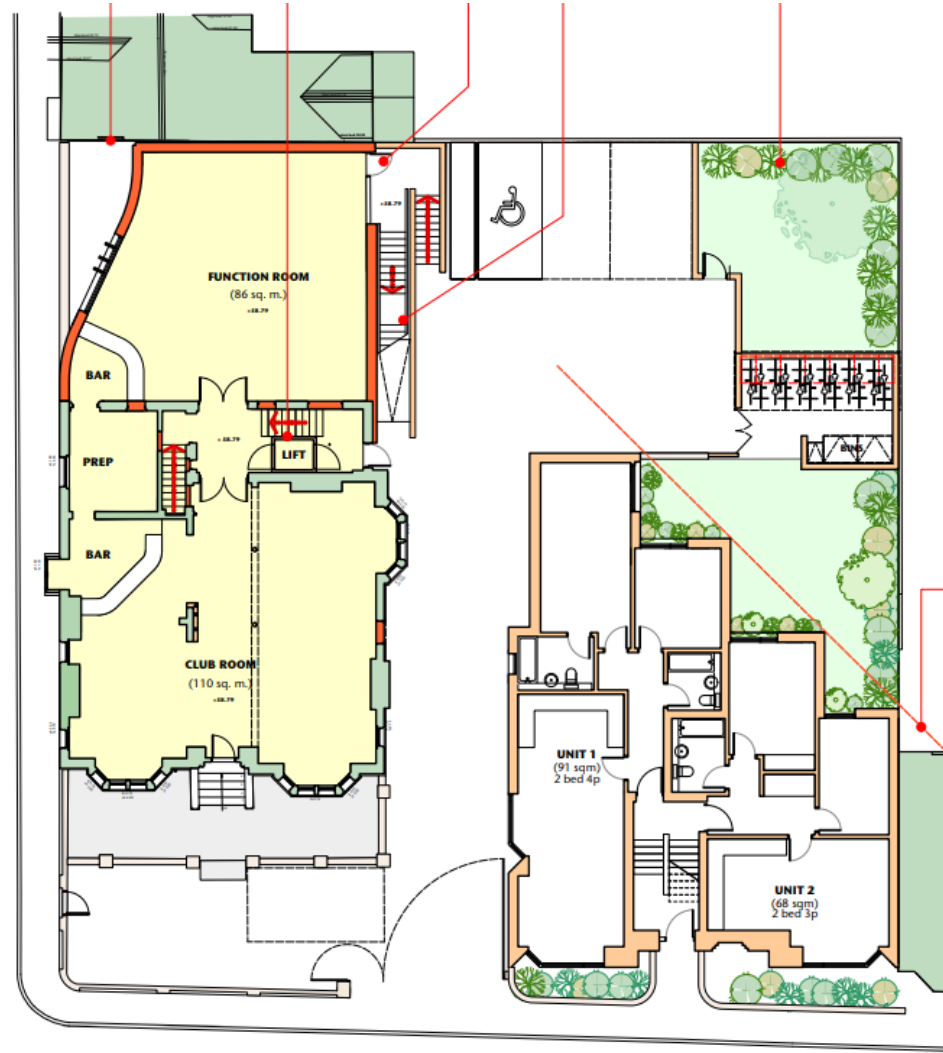
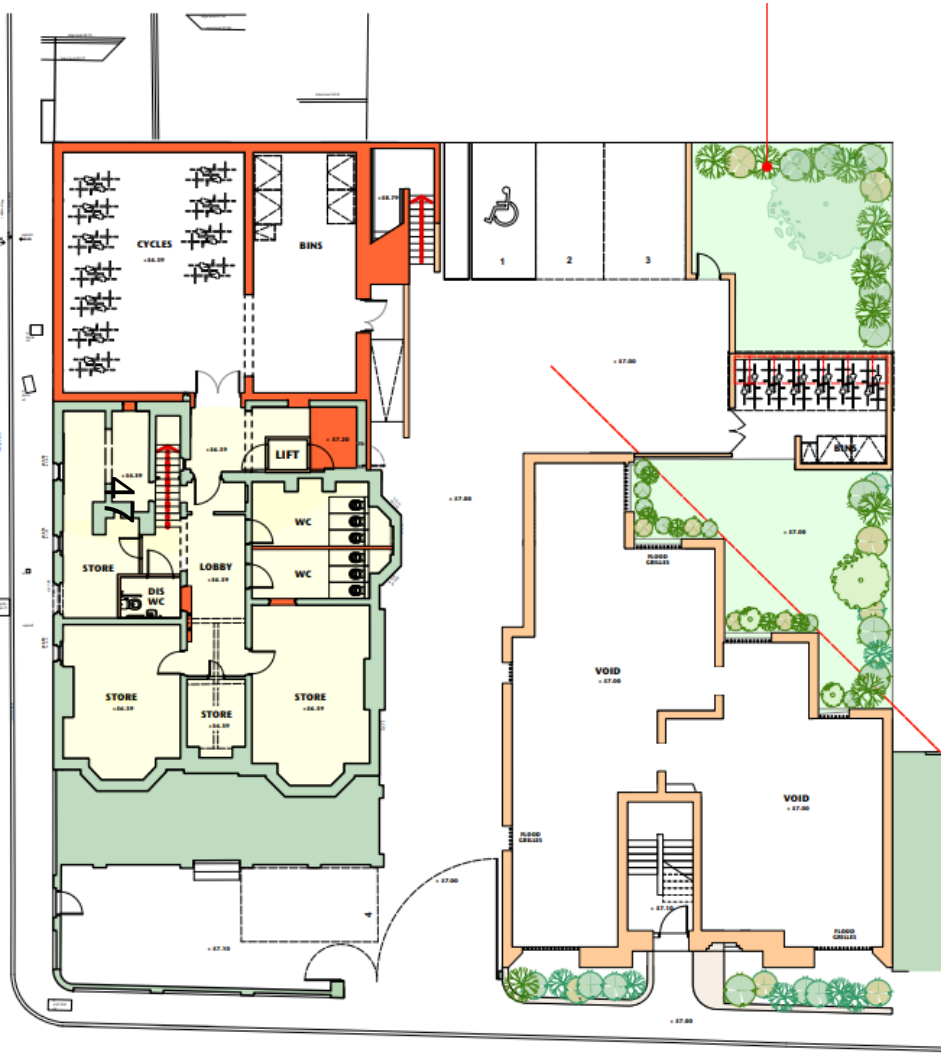
Existing Lower and Upper Floor Plan



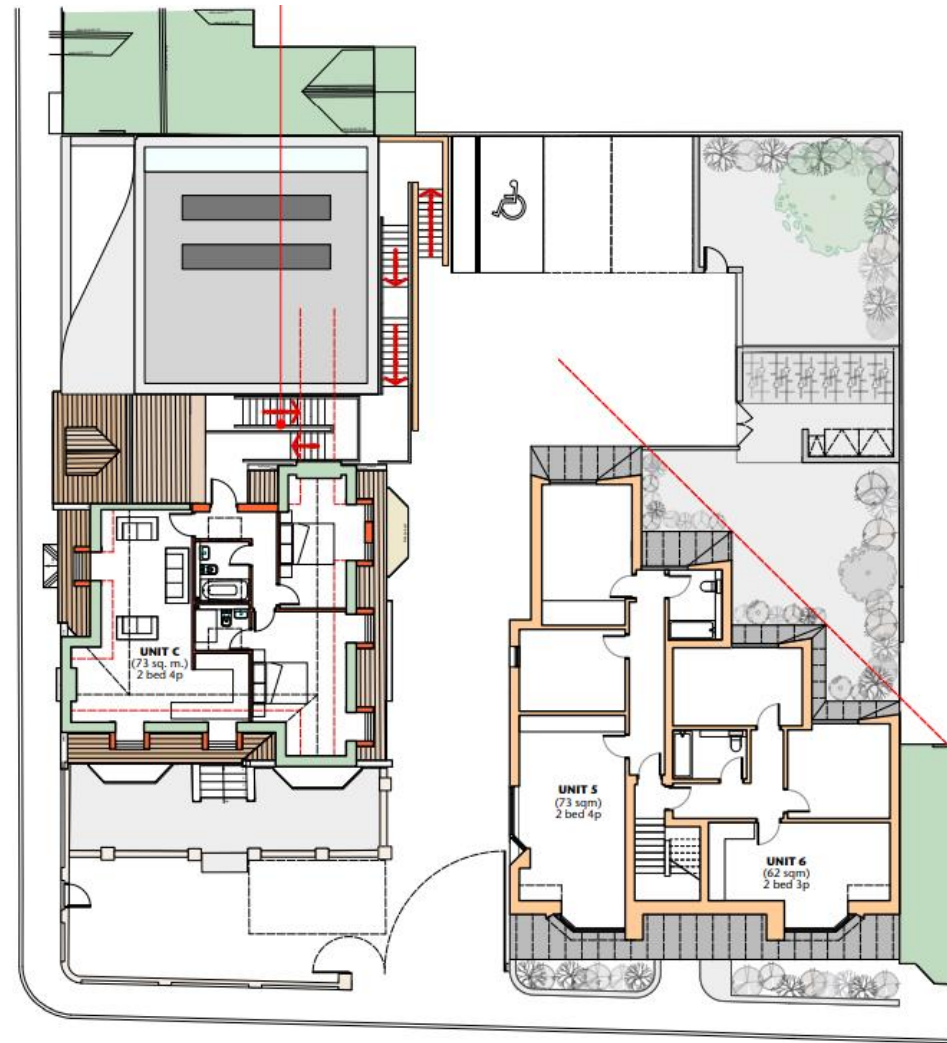
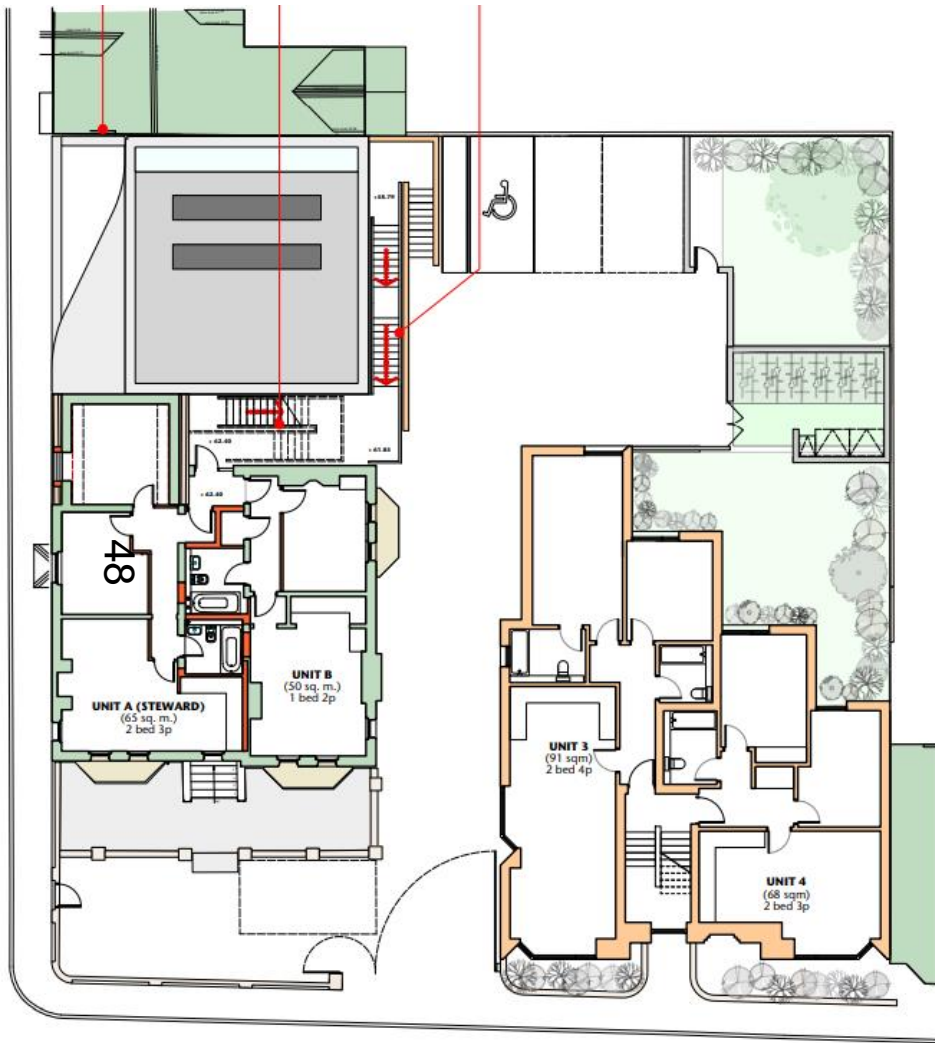
Existing First Floor and Roof Plans



Proposed Upper and Lower Ground Floor Plan



Proposed First Floor and Roof Plan

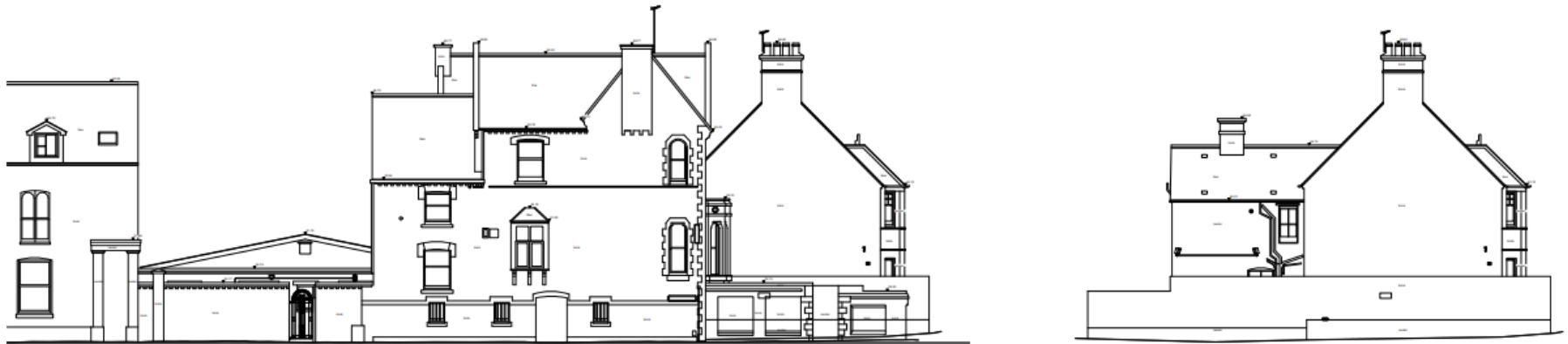


Existing North and East Elevations



1 North Street Elevation

49



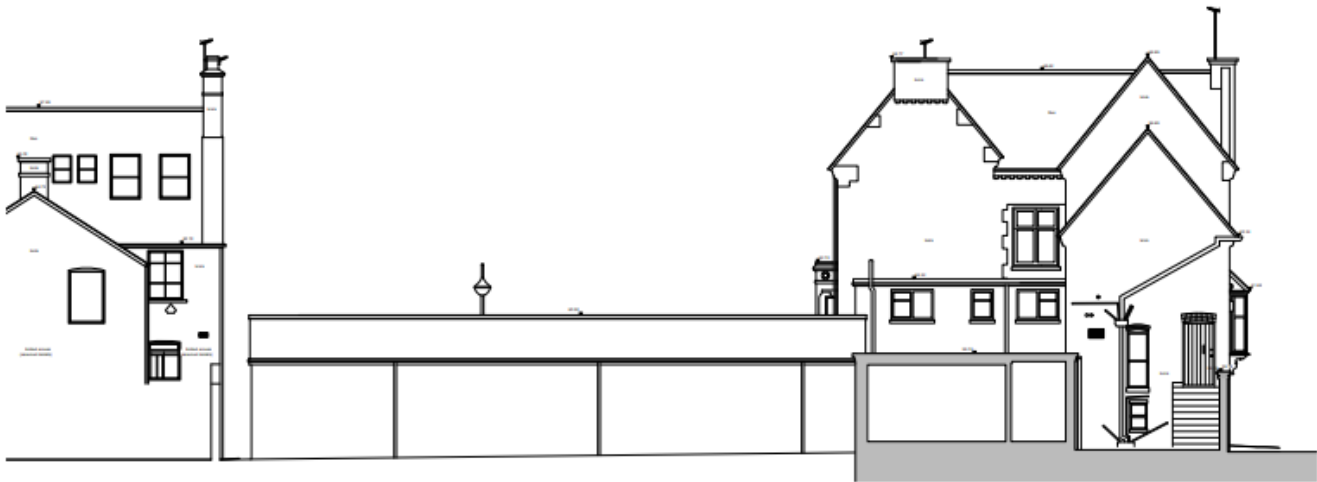
2 East Street Elevation

Existing West and South Elevation



3 West Elevation

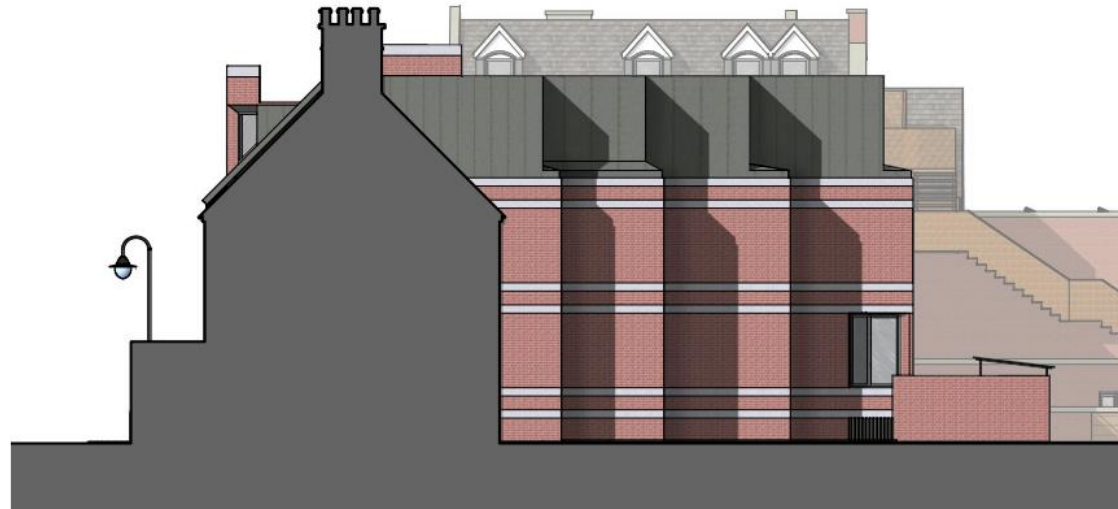
50



Proposed Flats North and East Elevations



Proposed Flats South and West Elevations



1 North Street Proposed North and East Elevation



1 North Street Proposed South and West Elevation



Existing North Street Elevation



Proposed North Street Elevation

