

Oxford City Planning Committee Presentation

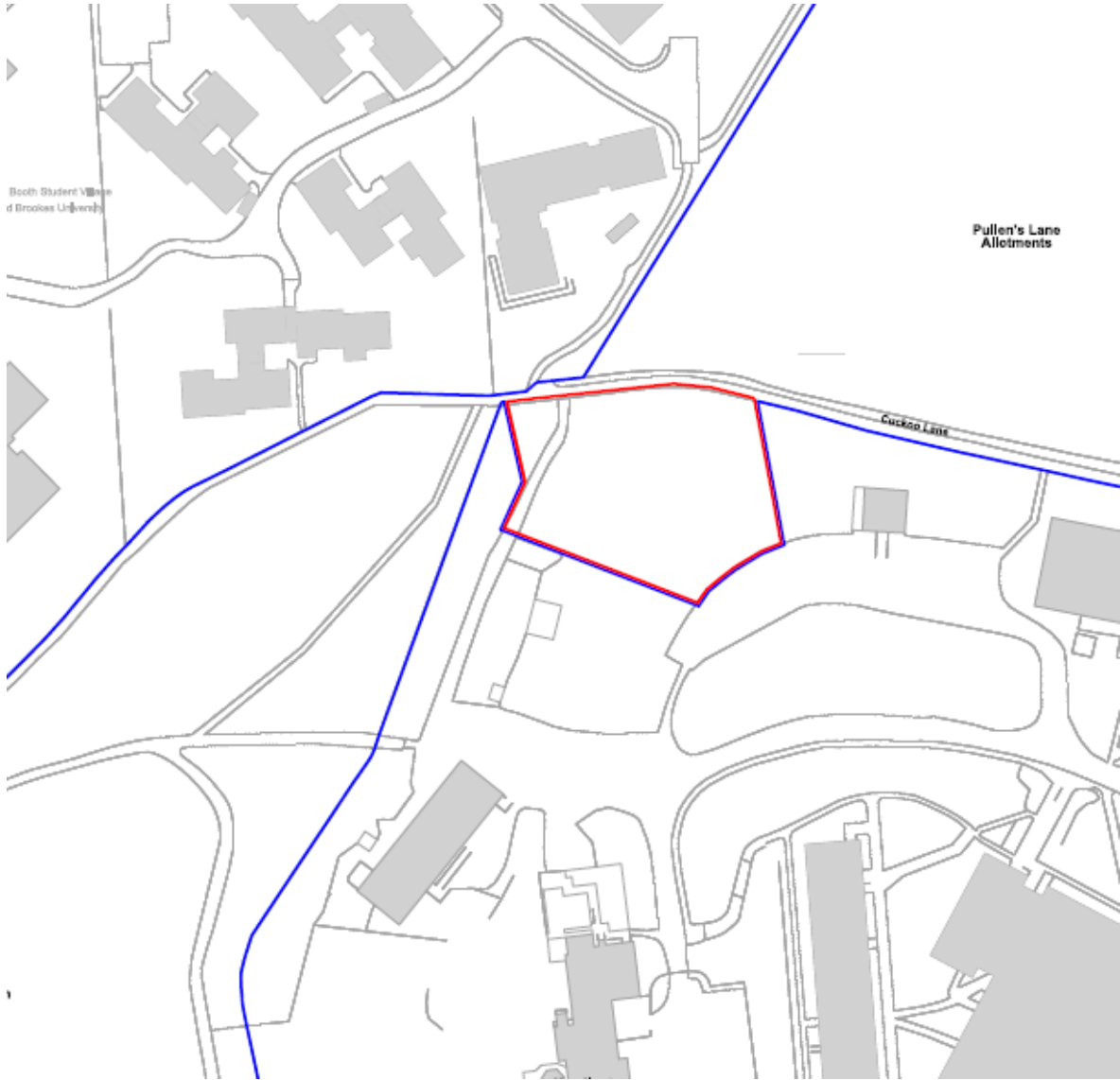
**Reference Number: 21/01368/FUL and
21/01369/LBC**

Site Address: Headington Hill

www.oxford.gov.uk



Site Plan



www.oxford.gov.uk



Photo



Photo



www.oxford.gov.uk



Photo



www.oxford.gov.uk



Photo



www.oxford.gov.uk



Photo



www.oxford.gov.uk



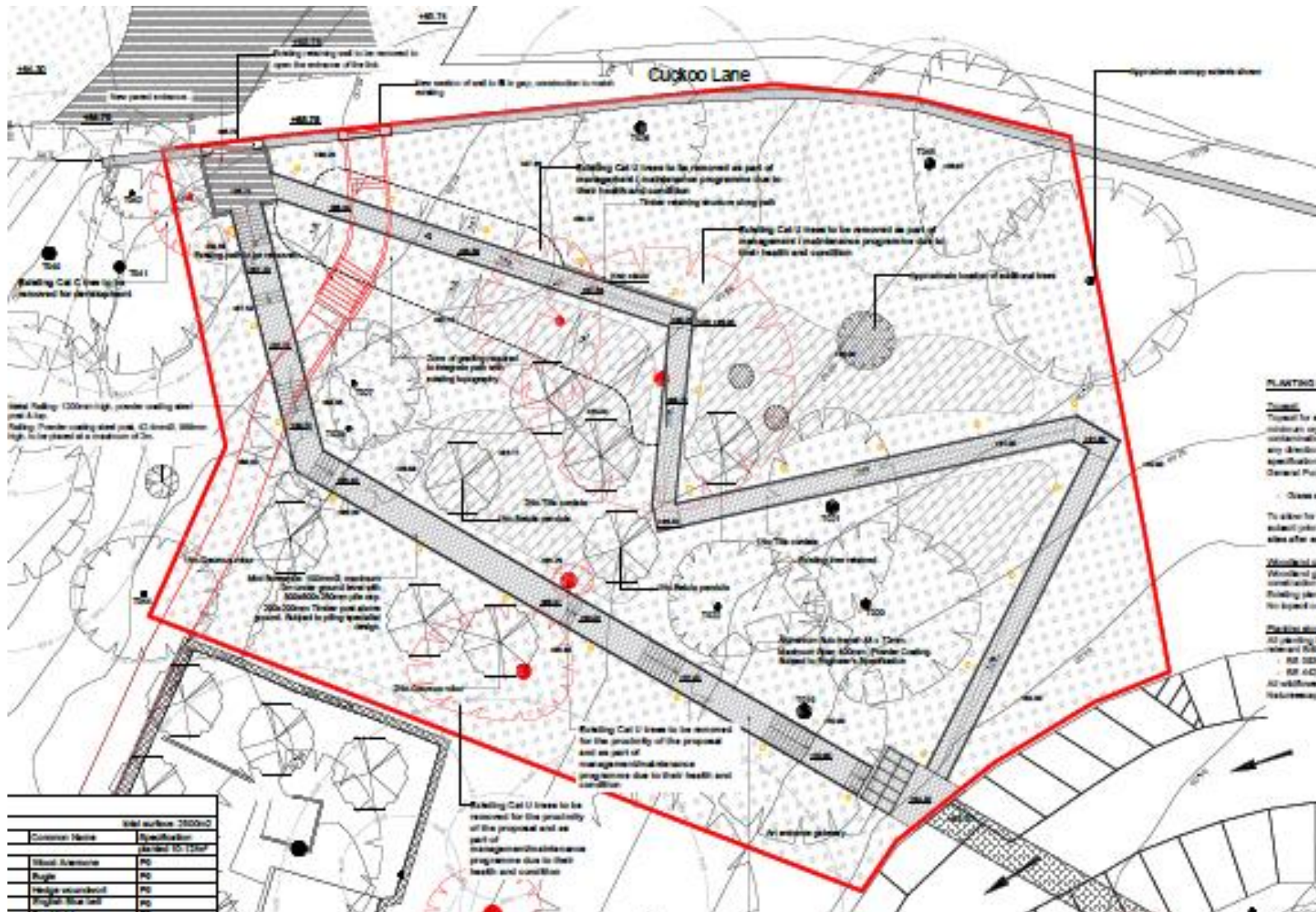
Photo



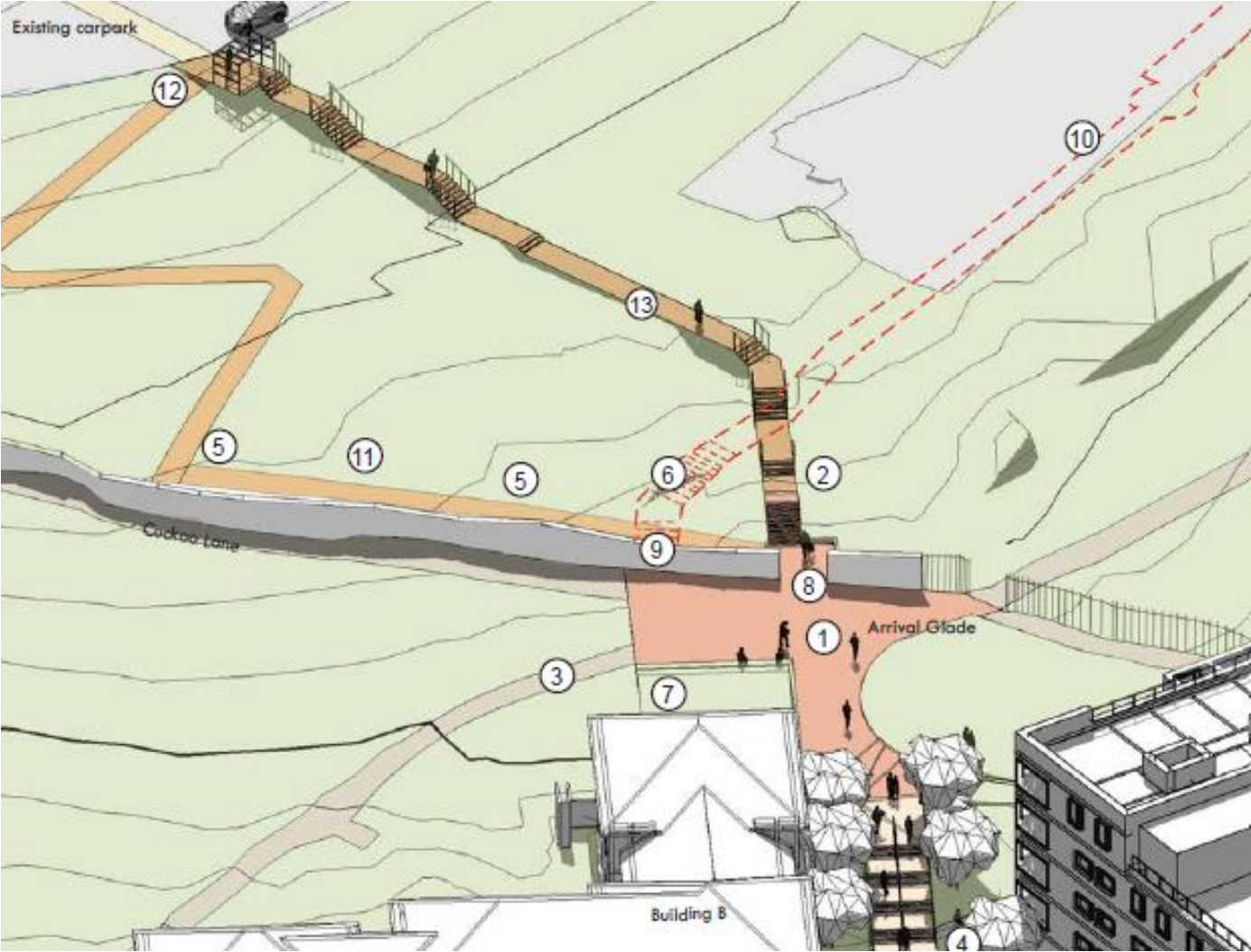
www.oxford.gov.uk



Proposed Plan



Proposed Plan

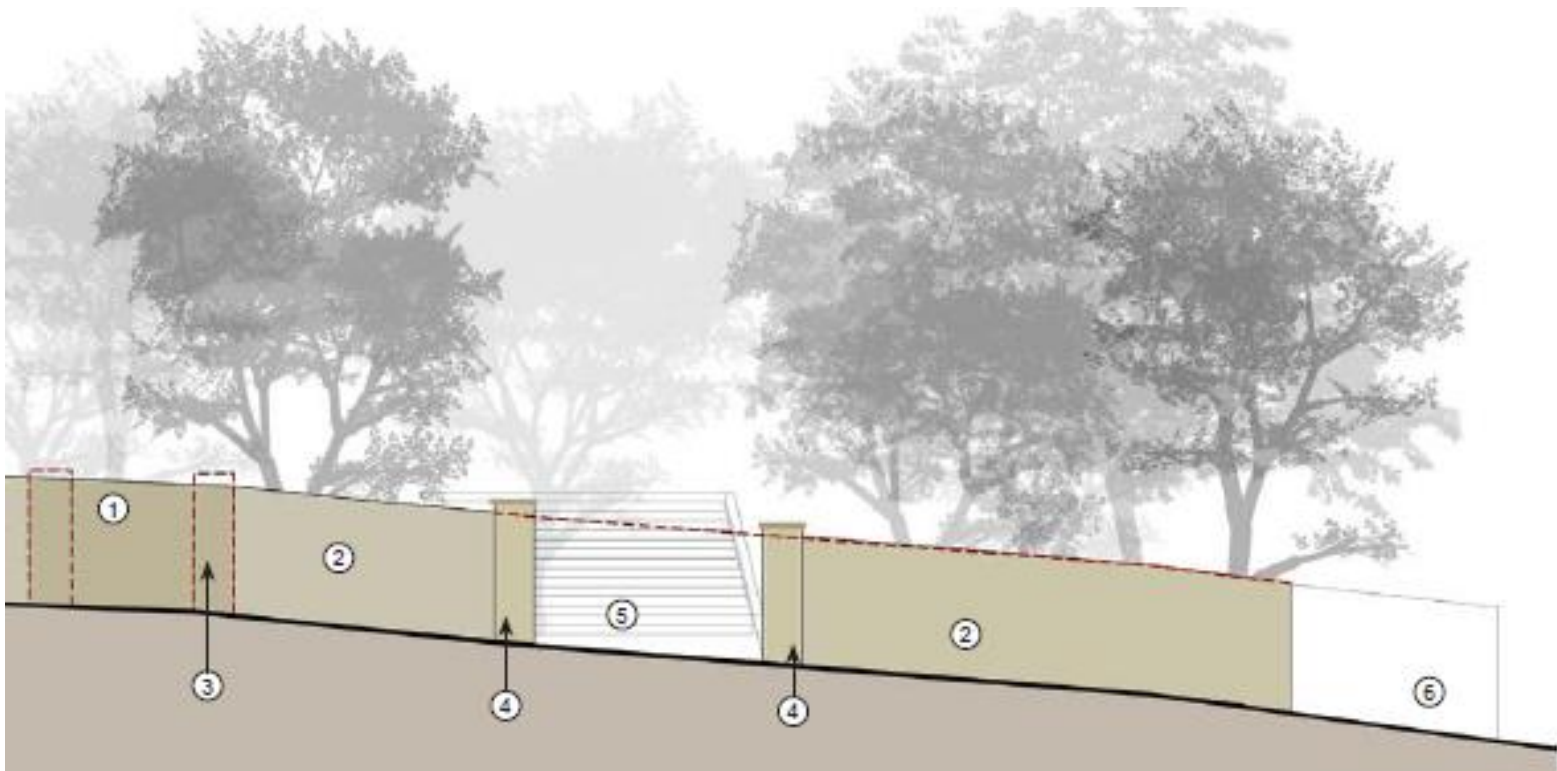


Proposed Plan



Proposed Plan

www.oxford.gov.uk



Existing retaining wall

Legend

- ① Existing steps removed and wall re-built to match existing wall using removed material
- ② Existing boundary wall retained
- ③ Existing piers removed and to be reused
- ④ Relocating and reusing the piers
- ⑤ New proposed steps
- ⑥ Existing fence retained

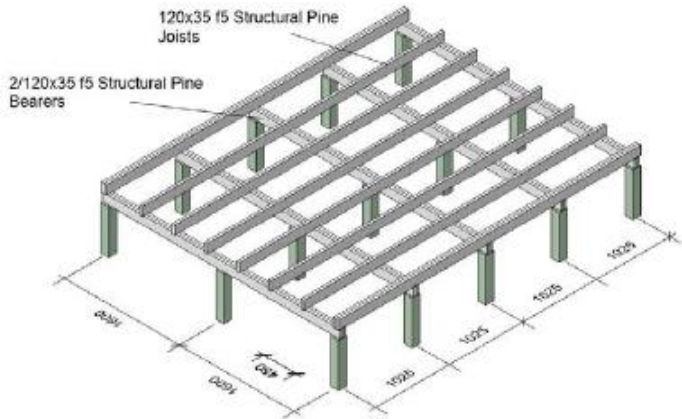


Proposed Plan

Deck Surface / Structure



Typical structure for proposed path



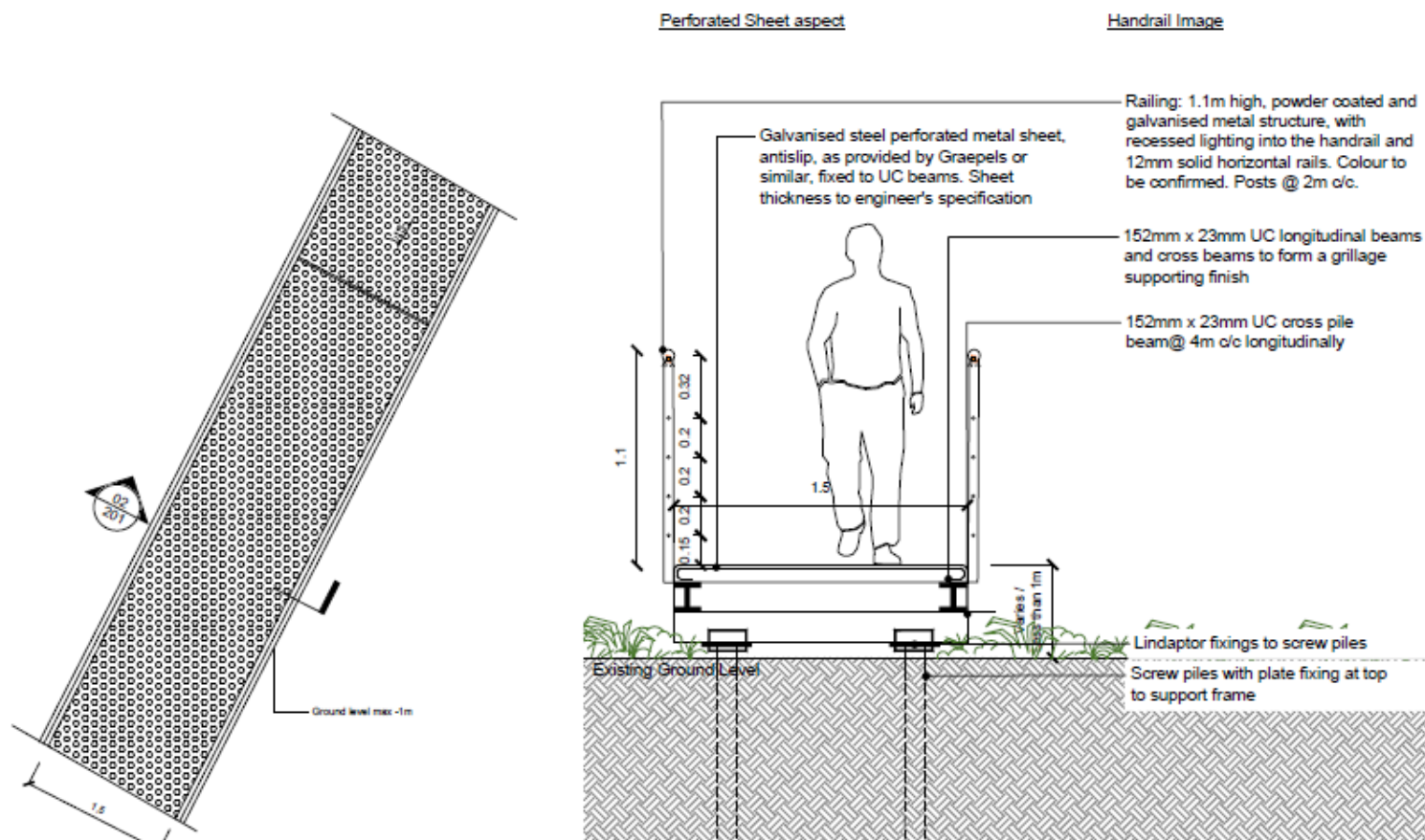
Galvalume Metal Deck



Proposed Plan

Deck Section

www.oxford.gov.uk



Proposed Plan

