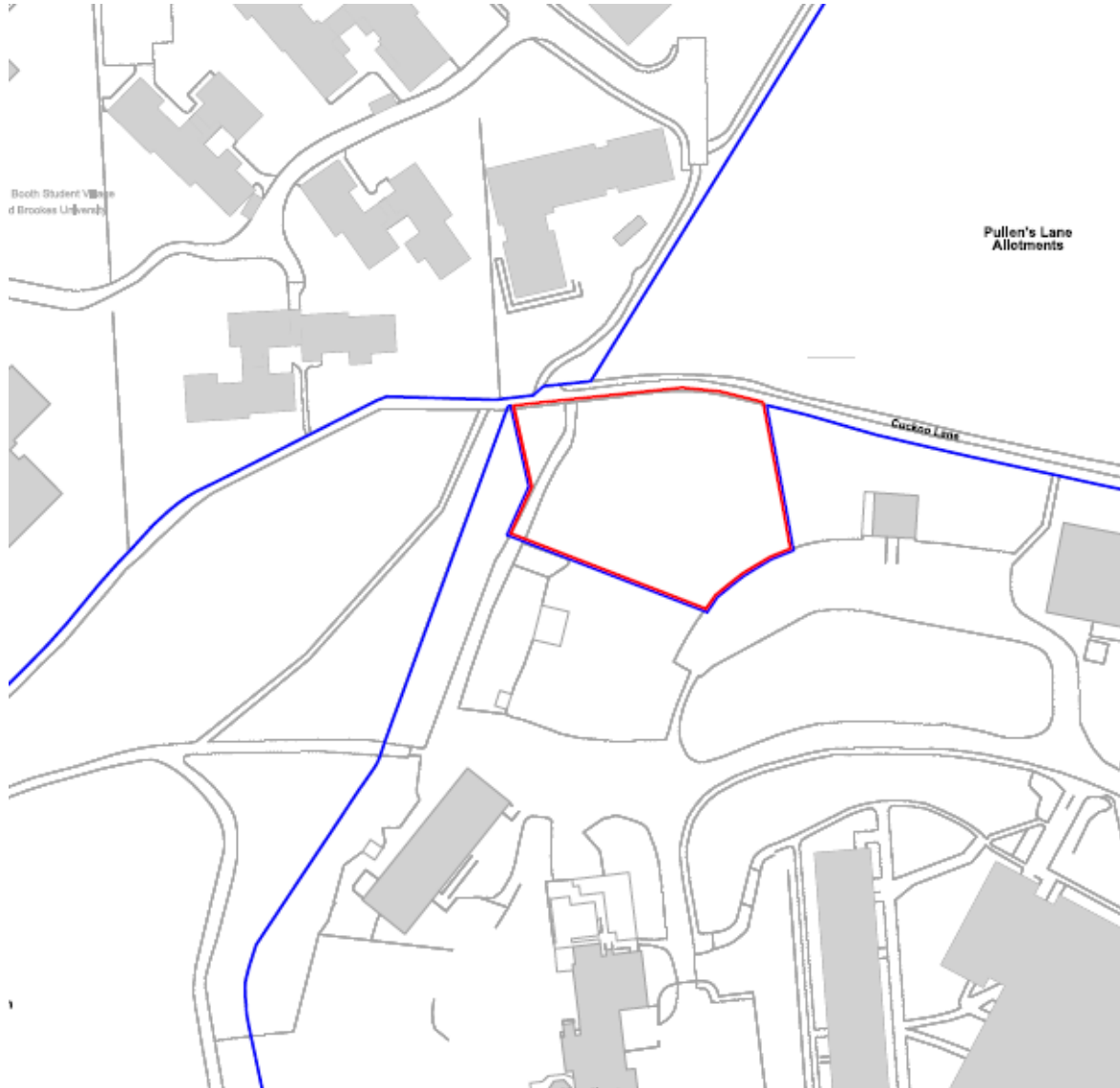


# Oxford City Planning Committee Presentation

**Reference Number: 21/01368/FUL and  
21/01369/LBC**

**Site Address: Headington Hill**

# Site Plan



[www.oxford.gov.uk](http://www.oxford.gov.uk)



# Photo

77



[www.oxford.gov.uk](http://www.oxford.gov.uk)



# Photo



[www.oxford.gov.uk](http://www.oxford.gov.uk)





# Photo





# Photo





# Photo





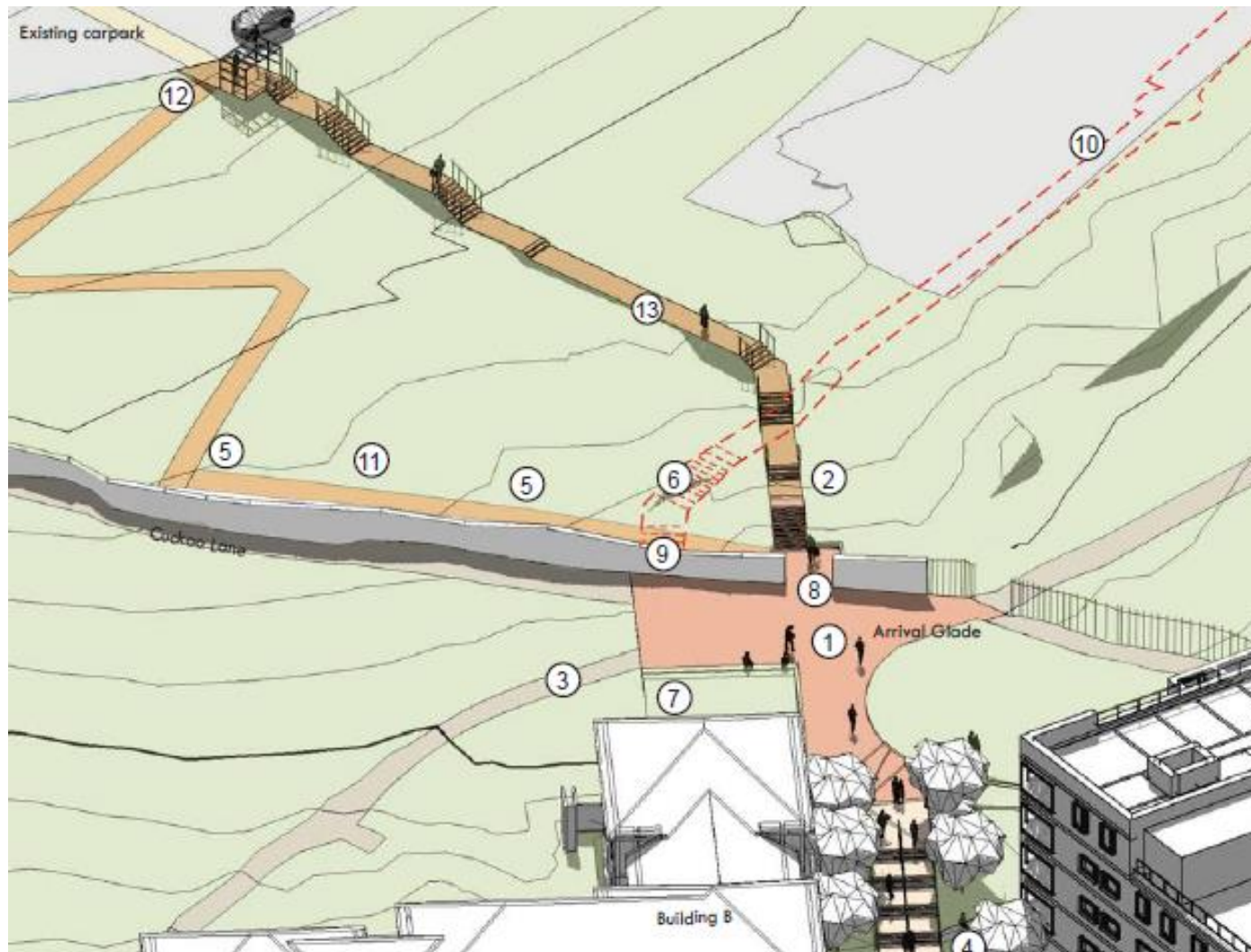
# Photo







# Proposed Plan





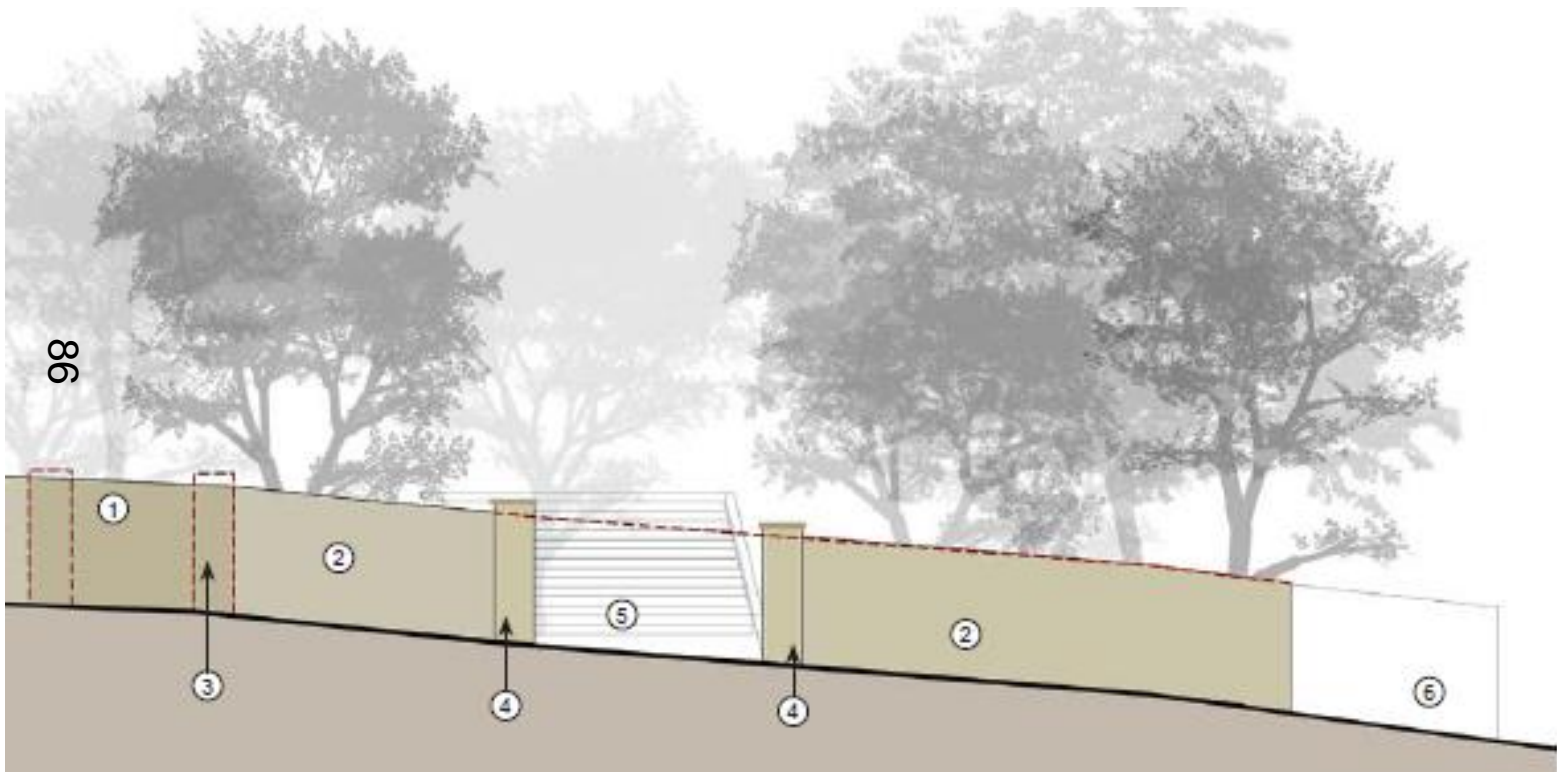
# Proposed Plan



[www.oxford.gov.uk](http://www.oxford.gov.uk)



# Proposed Plan



Existing retaining wall

## Legend

- ① Existing steps removed and wall re-built to match existing wall using removed material
- ② Existing boundary wall retained
- ③ Existing piers removed and to be reused
- ④ Relocating and reusing the piers
- ⑤ New proposed steps
- ⑥ Existing fence retained



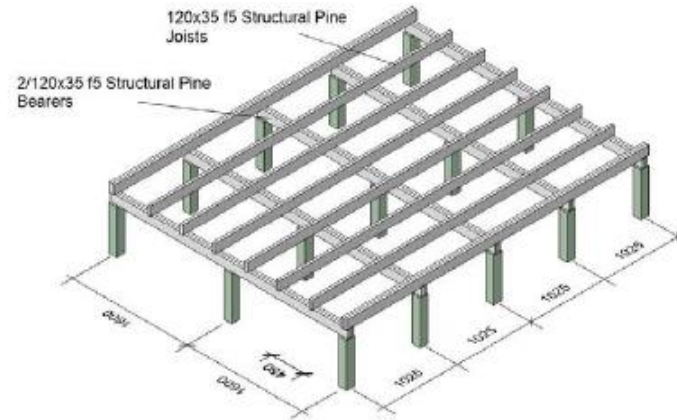


## Proposed Plan

## Deck Surface / Structure



Typical structure for proposed path



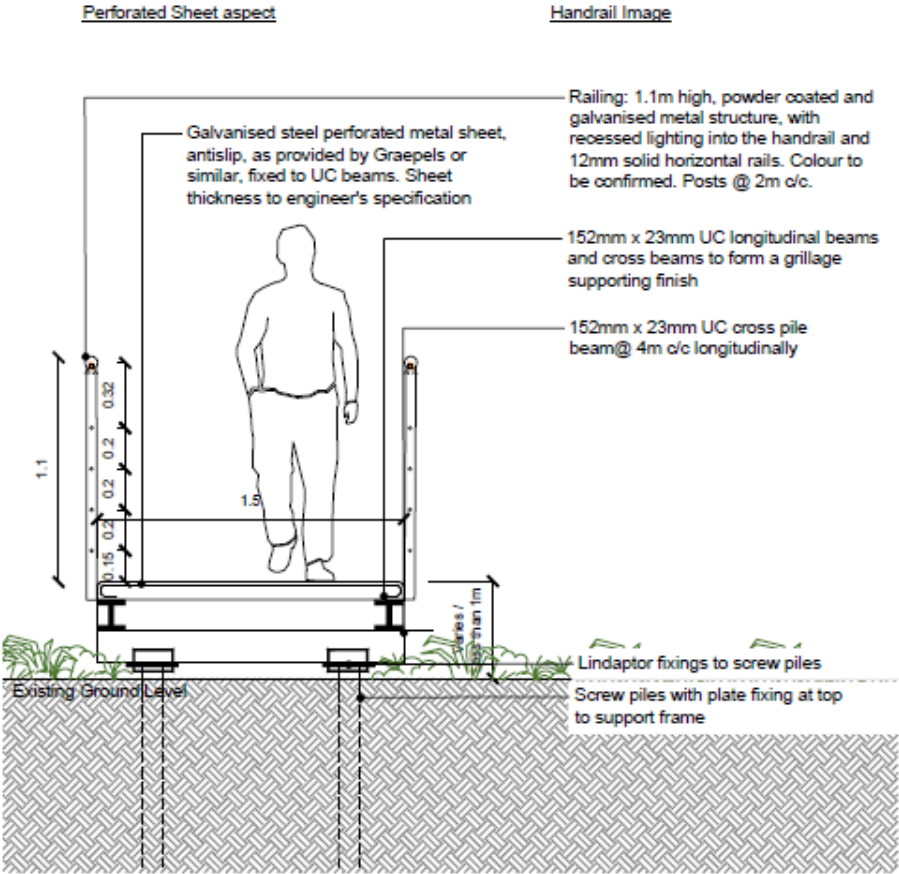
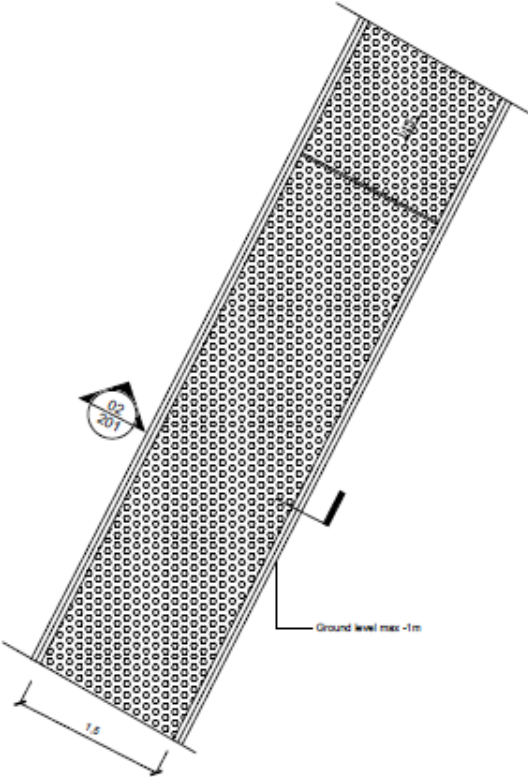
Galvanized Metal Deck.



# Proposed Plan

## Deck Section

88







This page is intentionally left blank