




Legend

 Conservation Area Boundary

Listed Buildings

 Grade II

 Grade II*

Map 1 Old Headington Conservation Area

Scale: 1:4,900

Reproduced from the Ordnance Survey map with the permission of the Controller of Her Majesty's Stationery Office (HMSO).
 Crown Copyright. Unauthorised reproduction infringes Crown Copyright and may lead to prosecution or civil proceedings.
 Oxford City Council LA 100019348



This page is intentionally left blank