

East Area Planning Committee Presentation

18/01758/FUL

244 Barns Road, Oxford

37

www.oxford.gov.uk

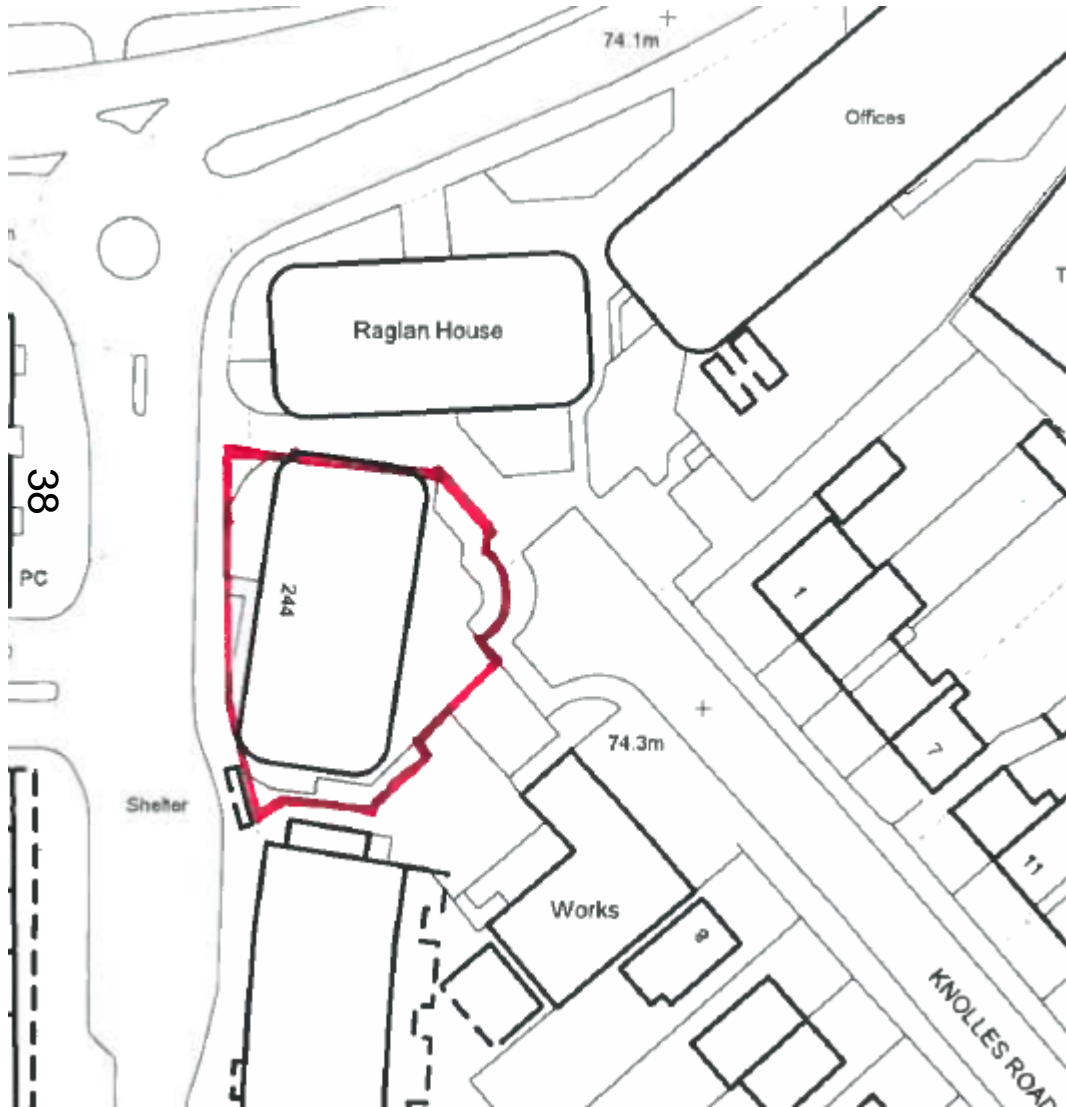


**OXFORD
CITY
COUNCIL**



Agenda Item 4

Location Plan



www.oxford.gov.uk



**OXFORD
CITY
COUNCIL**



Photos (Front)



39

www.oxford.gov.uk



**OXFORD
CITY
COUNCIL**



Photos



40

www.oxford.gov.uk



**OXFORD
CITY
COUNCIL**



Photos



41

www.oxford.gov.uk



Photos (Rear)



42

www.oxford.gov.uk



**OXFORD
CITY
COUNCIL**



Photo



43

www.oxford.gov.uk



**OXFORD
CITY
COUNCIL**



Photo



44

www.oxford.gov.uk



**OXFORD
CITY
COUNCIL**



Proposed Front Elevation

ford.gov.uk



FORD
CITY
UNCIL



West Elevation



Proposed Rear Elevation



East Elevation



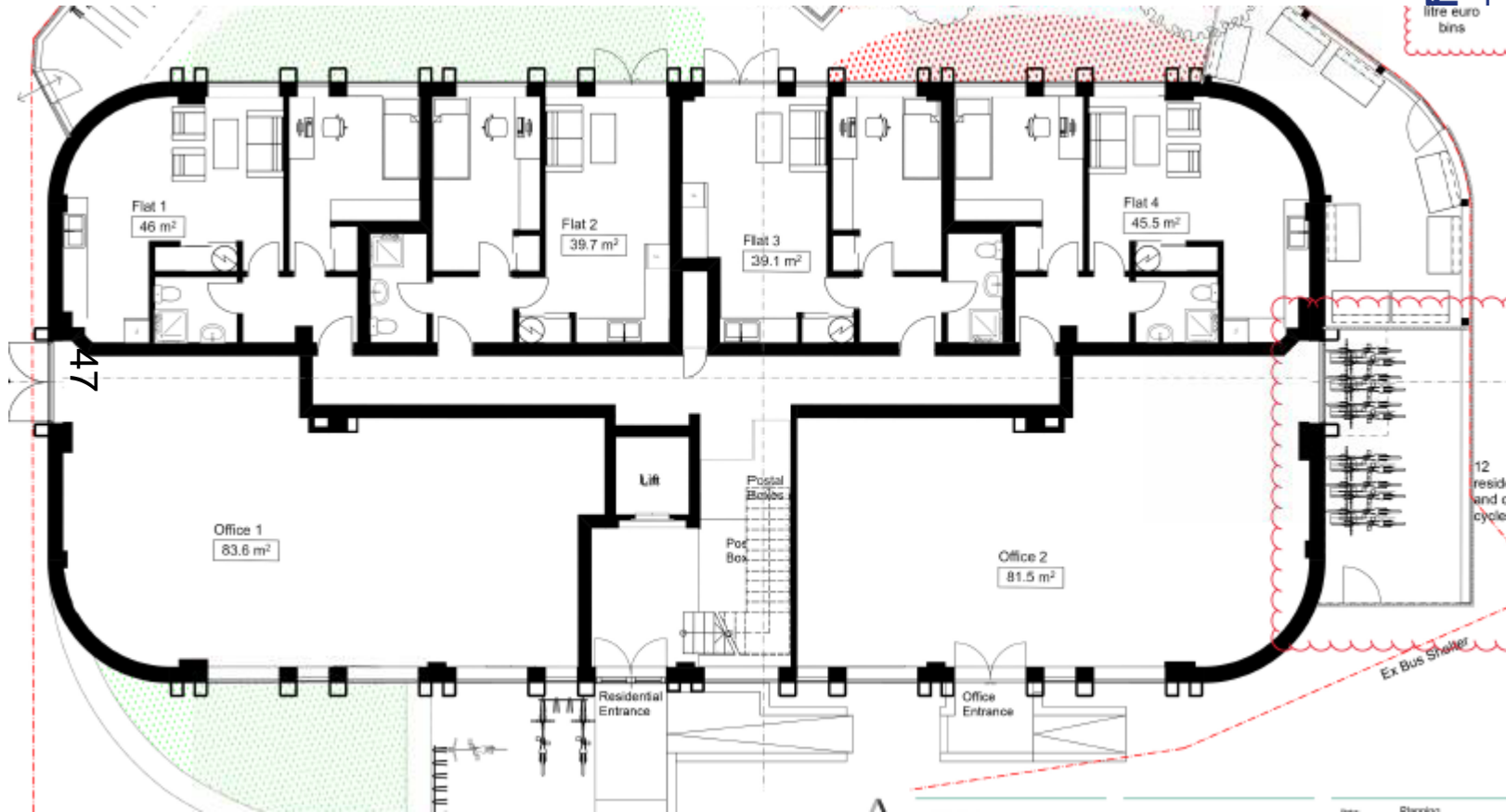
Proposed Ground Floor Plan

ford.gov.uk

litre euro bins



OXFORD
CITY
COUNCIL



Proposed First Floor Plan



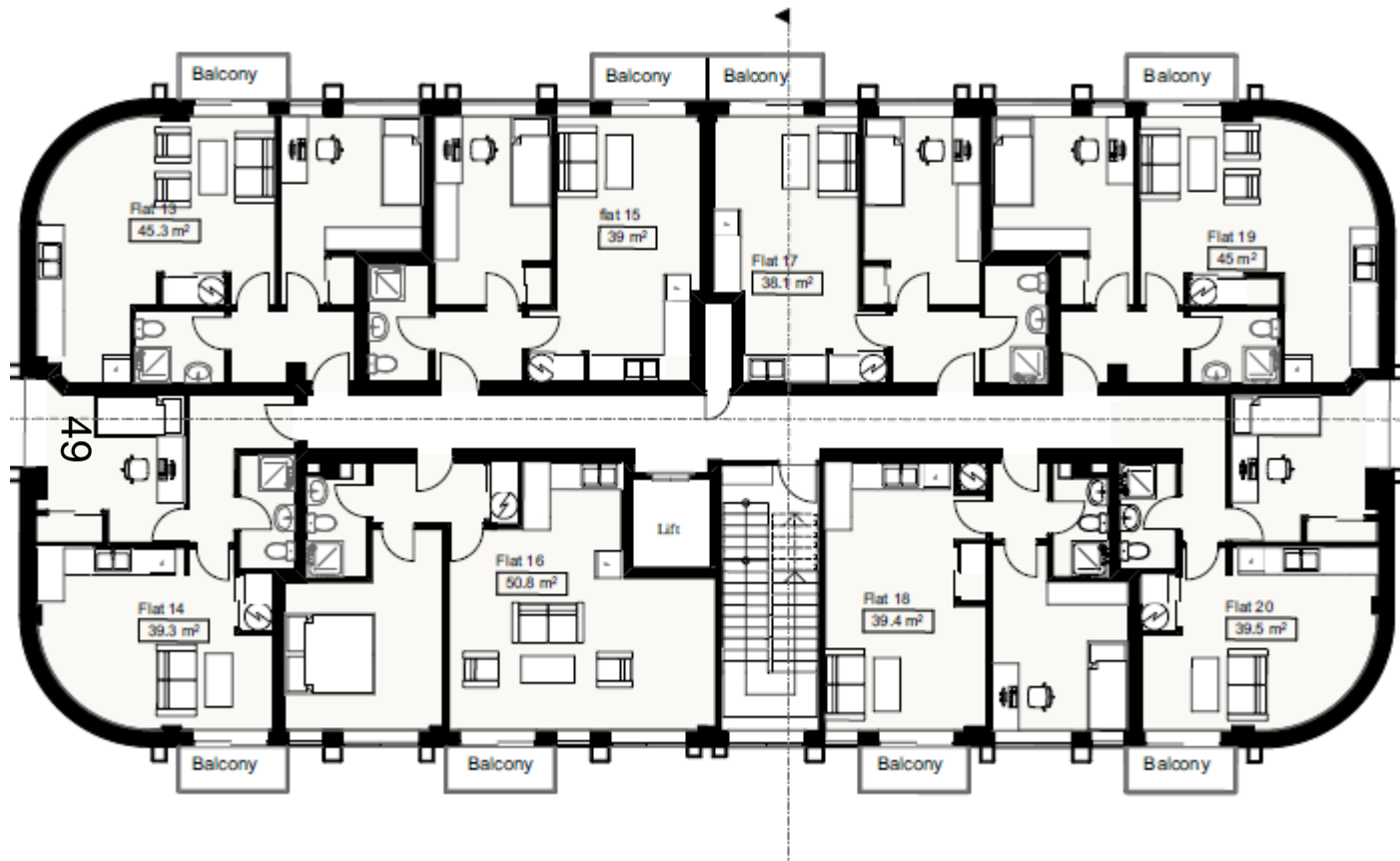
www.oxford.gov.uk



**OXFORD
CITY
COUNCIL**



Proposed Second Floor



www.oxford.gov.uk



**OXFORD
CITY
COUNCIL**



Proposed Third Floor (Roof Extension)



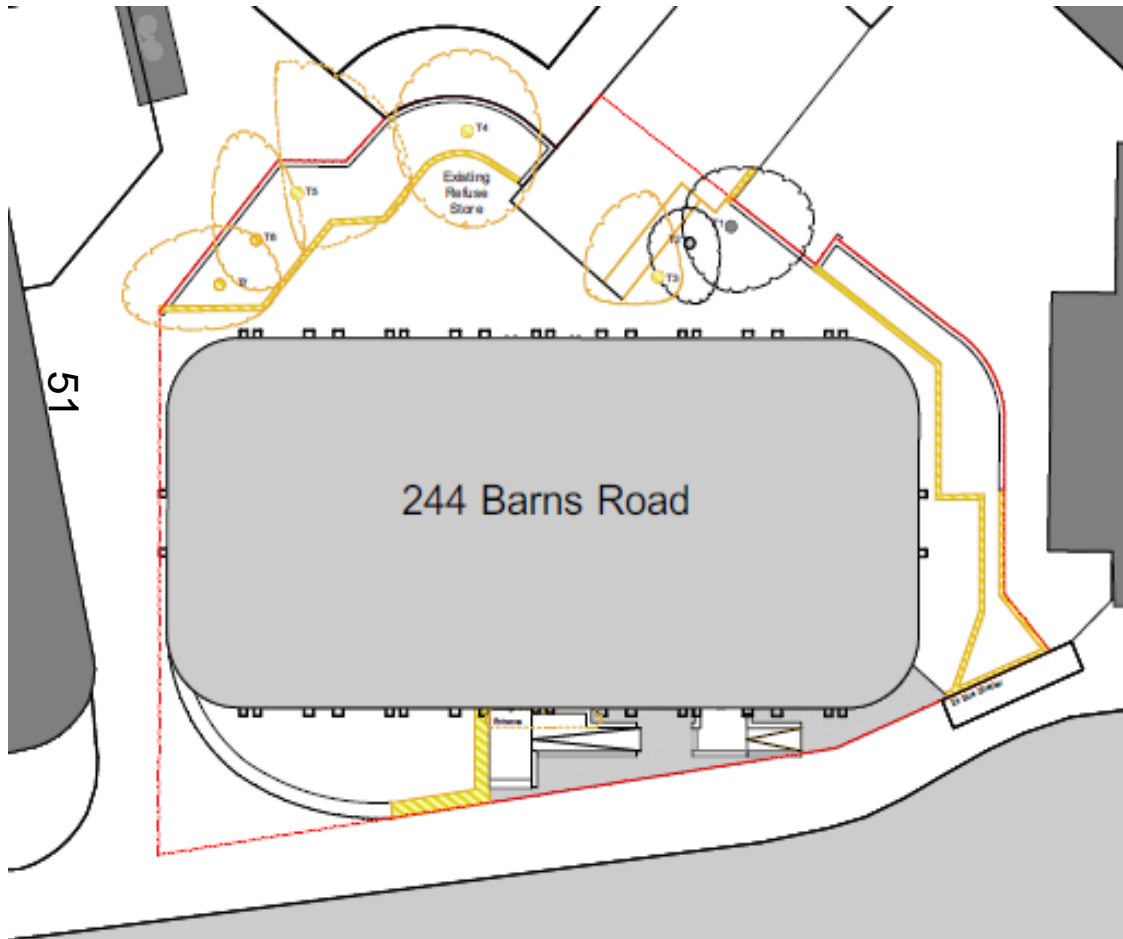
www.oxford.gov.uk



**OXFORD
CITY
COUNCIL**



Existing Site Plan



Proposed Site/Landscaping Plan

52





www.oxford.gov.uk



This page is intentionally left blank