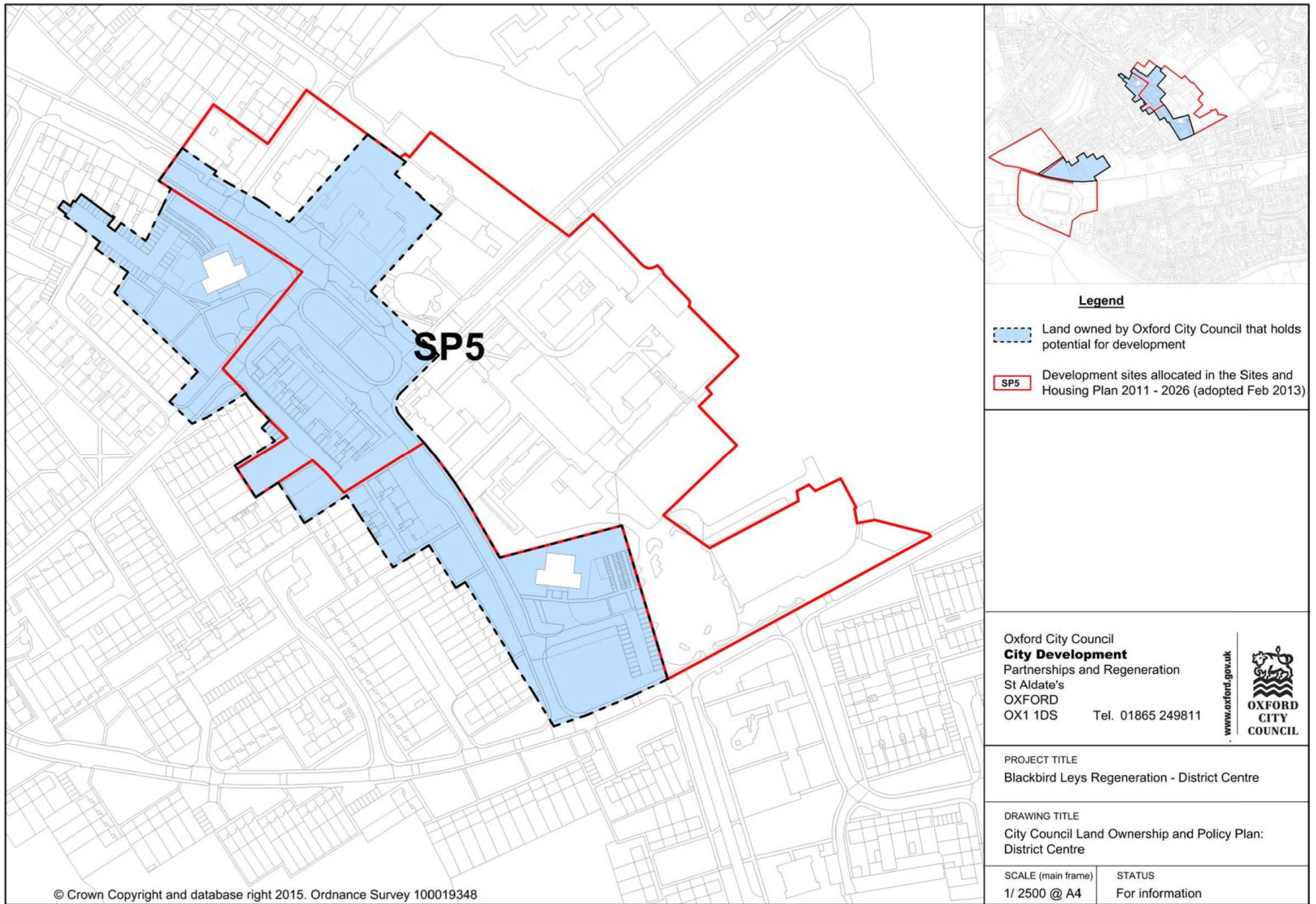
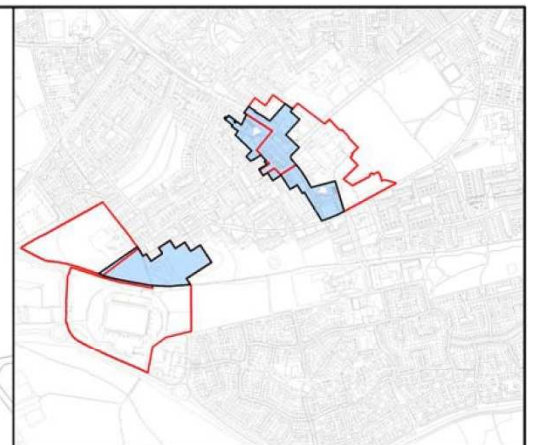


Appendix 3 - Plans



© Crown Copyright and database right 2015. Ordnance Survey 100019348



Legend

-  Land owned by Oxford City Council that holds potential for development
-  SP5 Development sites allocated in the Sites and Housing Plan 2011 - 2026 (adopted Feb 2013)

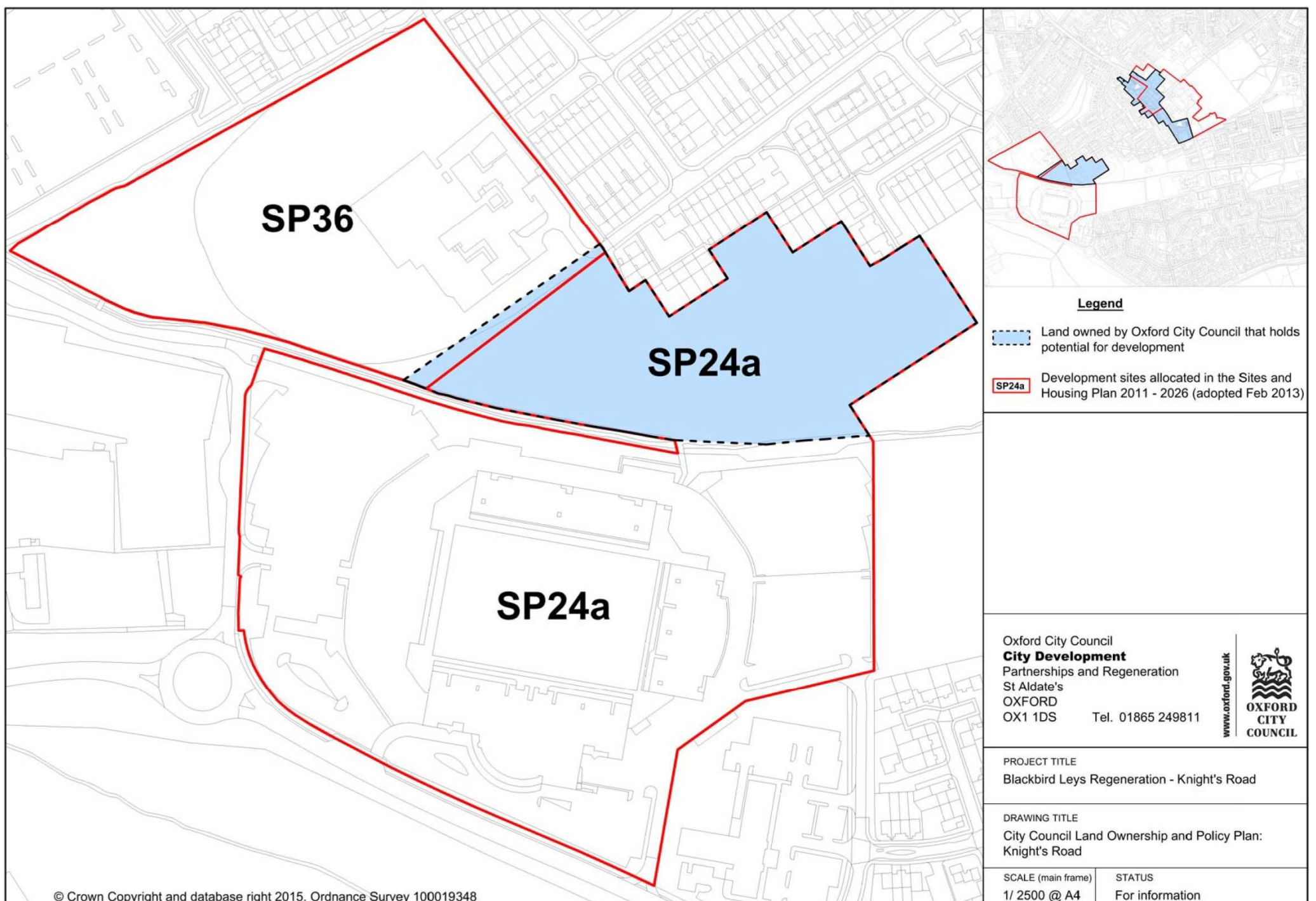
Oxford City Council
City Development
 Partnerships and Regeneration
 St Aldate's
 OXFORD
 OX1 1DS Tel. 01865 249811



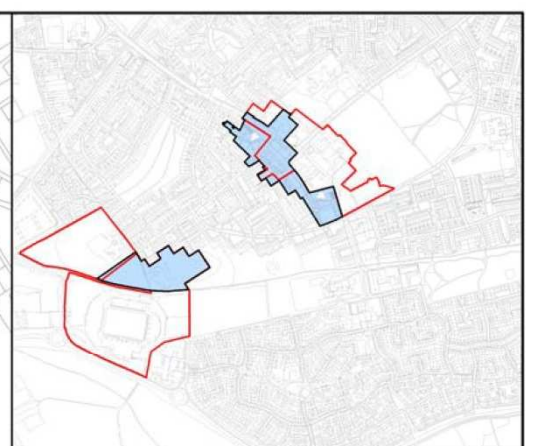
PROJECT TITLE
 Blackbird Leys Regeneration - District Centre

DRAWING TITLE
 City Council Land Ownership and Policy Plan:
 District Centre

SCALE (main frame) STATUS
 1/ 2500 @ A4 For information



© Crown Copyright and database right 2015. Ordnance Survey 100019348



Legend

-  Land owned by Oxford City Council that holds potential for development
-  SP24a Development sites allocated in the Sites and Housing Plan 2011 - 2026 (adopted Feb 2013)

Oxford City Council
City Development
 Partnerships and Regeneration
 St Aldate's
 OXFORD
 OX1 1DS Tel. 01865 249811



PROJECT TITLE
 Blackbird Leys Regeneration - Knight's Road

DRAWING TITLE
 City Council Land Ownership and Policy Plan:
 Knight's Road

SCALE (main frame) STATUS
 1/ 2500 @ A4 For information

This page is intentionally left blank