

East Area Planning Committee

On **Wednesday 5 August 2020** At **3.00 pm**

www.oxford.gov.uk



Presentations

Contents

Note: Planning Committee presentations contain mostly pictures, maps and plans. These are not in an accessible format.

To see full details of the application including full plans, representations, public comments and supplementary information, please [click here](#) and enter the relevant Planning Reference number in the search box

3.	20/00676/VAR: Land East of Warren Crescent, Oxford OX3 7NQ	3 - 8
4.	20/01018/FUL: 49 Marlborough Close Oxford OX4 4PH	9 - 18

The agenda, reports and any additional supplements can be found together with this supplement on the committee meeting webpage.

*View or subscribe to updates for agendas, reports and minutes at mycouncil.oxford.gov.uk.
All public papers are available from the calendar link to this meeting once published*

Oxford City Council, Town Hall, St Aldate's Oxford OX1 1BX

This page is intentionally left blank

East Area Planning Committee Presentation

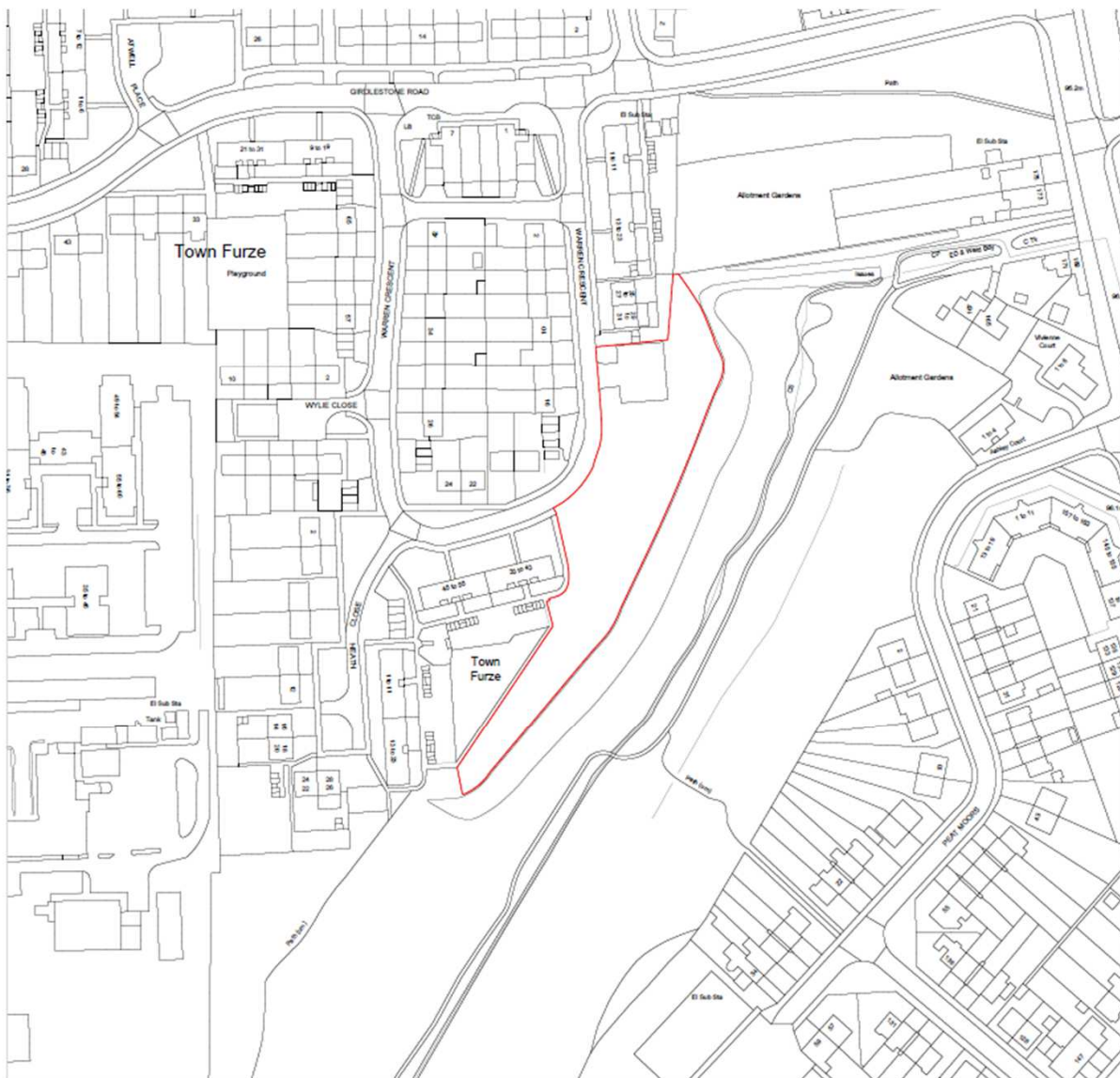
Reference Number: 20/00676/VAR

Site Address: Land East of Warren
Crescent

www.oxford.gov.uk




Location Plan



www.oxford.gov.uk



Aerial Plan



www.oxford.gov.uk



Approved Site Plan - 13/01555/CT3

ord.gov.uk



KFORD
CITY
COUNCIL



9

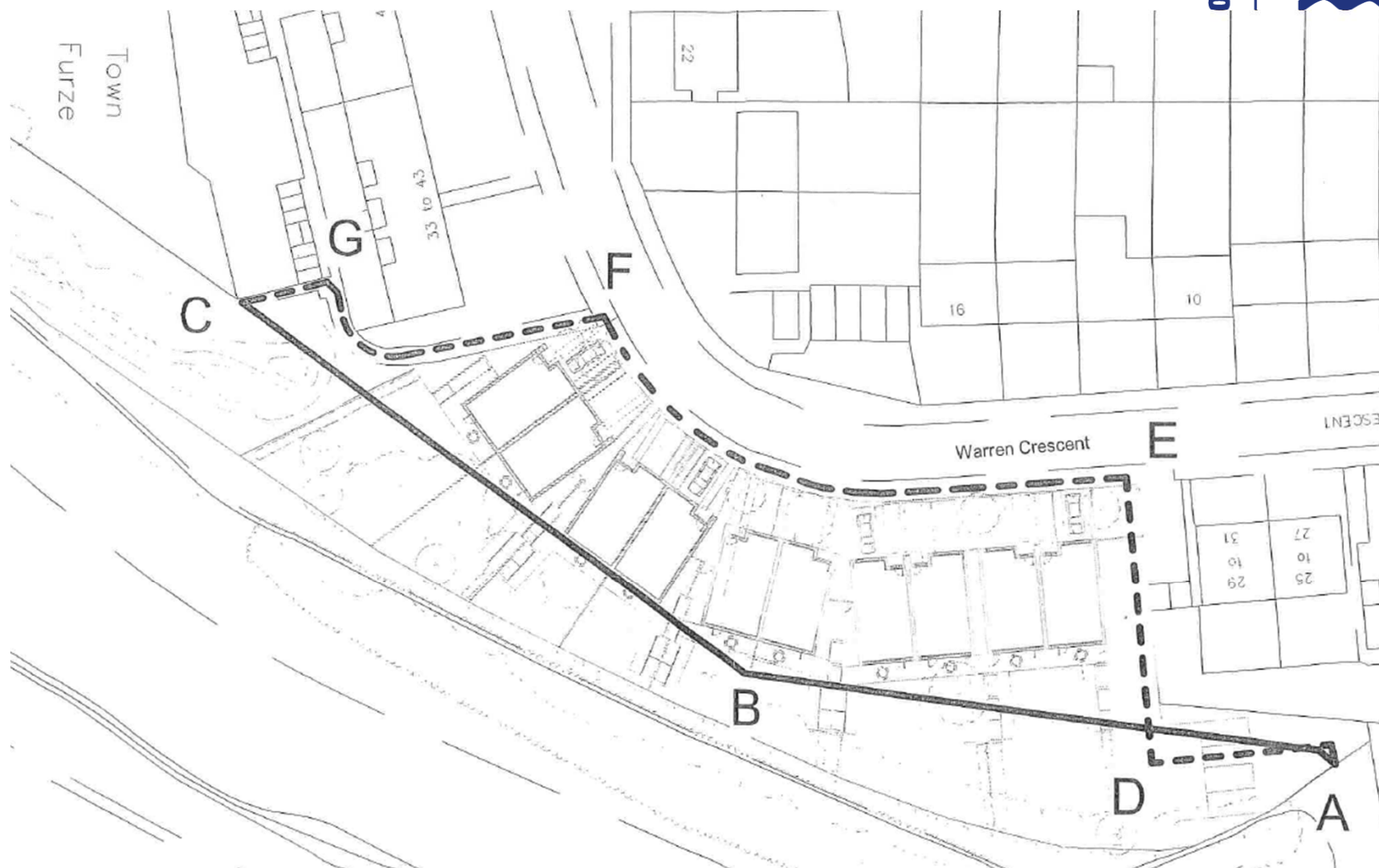


Proposed Footpath Diversion Map

ord.gov.uk



ORD
Y
CIL



oo



East Area Planning Committee Presentation

Reference Number: 20/01018/FUL
Site Address: 49 Marlborough Close

www.oxford.gov.uk



Site Location Plan





www.oxford.gov.uk





www.oxford.gov.uk





www.oxford.gov.uk





14

www.oxford.gov.uk

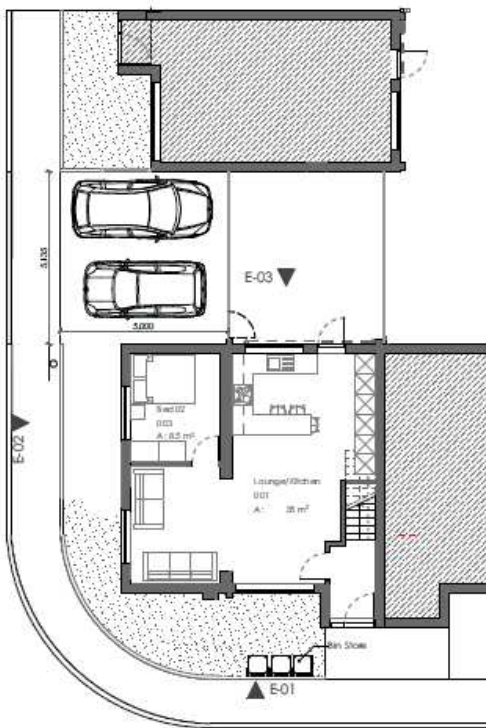




www.oxford.gov.uk



Existing Plans

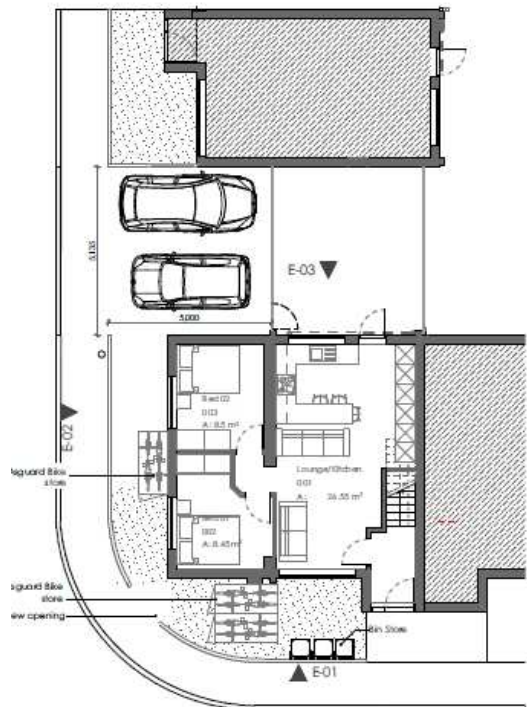


www.oxford.gov.uk



Proposed Plans

17



www.oxford.gov.uk



Proposed Block Plan

