

# **Presentations for East Area Planning Committee Wednesday 4 March 2020**

[www.oxford.gov.uk](http://www.oxford.gov.uk)



**Agenda item number, description and page numbers  
Planning Committee presentations contain mostly pictures, maps and plans.**

**Republished with the presentation for item 4.**

- |    |  |         |
|----|--|---------|
| 3. | <b>Tree Preservation Order: 11 Forest Road, Oxford</b>                       | 3 - 12  |
| 4. | <b>19/03236/FUL: Oxford Retail Park , Ambassador Avenue, Oxford, OX4 6XJ</b> | 13 - 20 |

This page is intentionally left blank

# East Area Planning Committee Presentation

[www.oxford.gov.uk](http://www.oxford.gov.uk)



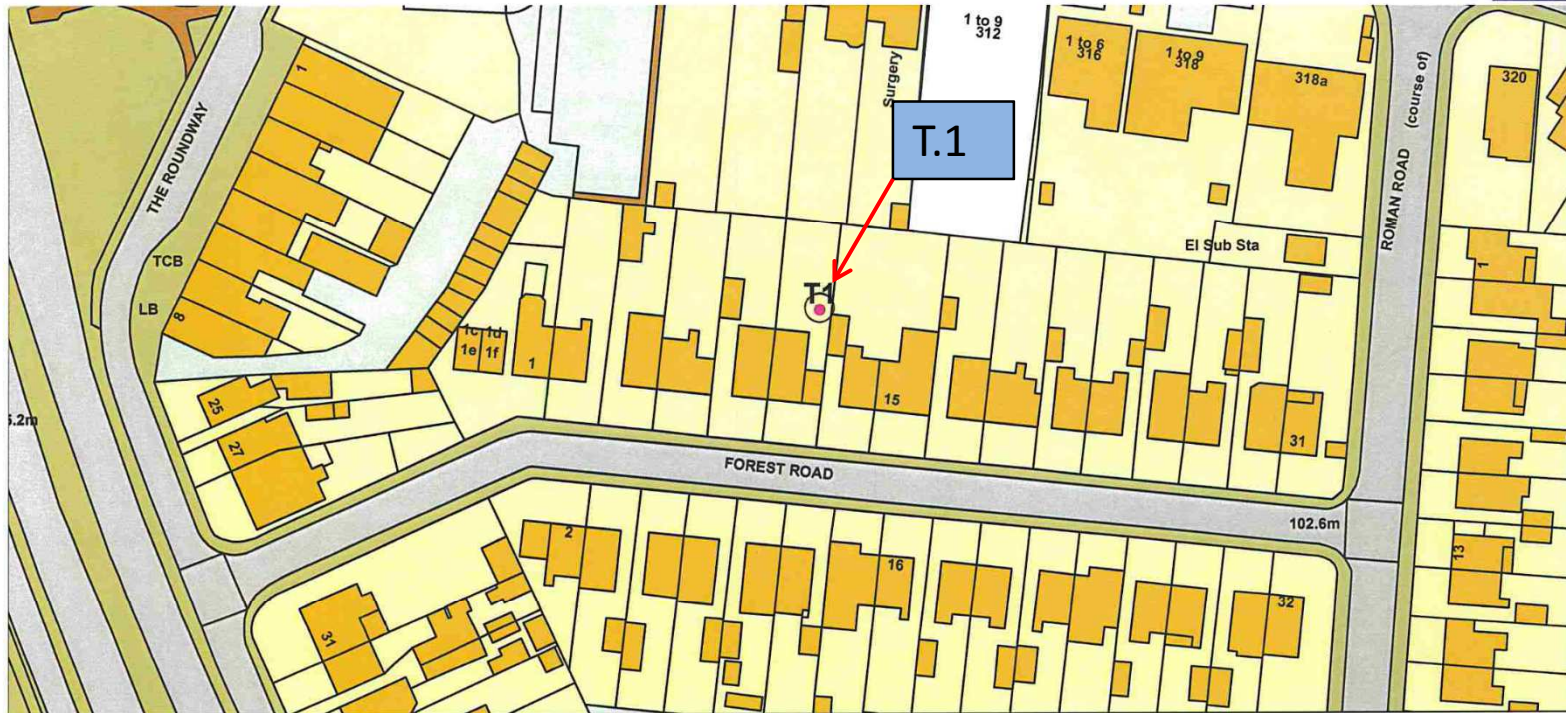
**Oxford City Council – 11 Forest Road  
(No.1) Tree Preservation Order 2019**

**Site Address: 11 Forest Road, Oxford**



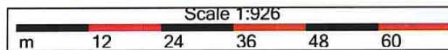
# Tree Preservation Order Site Plan

Oxford City Council - 11 Forest Road (No.1) Tree Preservation Order 2019



Scale :

1:925



Organisation	Oxford City Council
Department	Business Improvement
Comments	Not Set
Date	12 November
SLA Number	10019348





T1: Looking north from Forest Road





T1: Looking northwest from Forest Road









T.1

T1: Looking northeast from Forest Road (Green Road end)





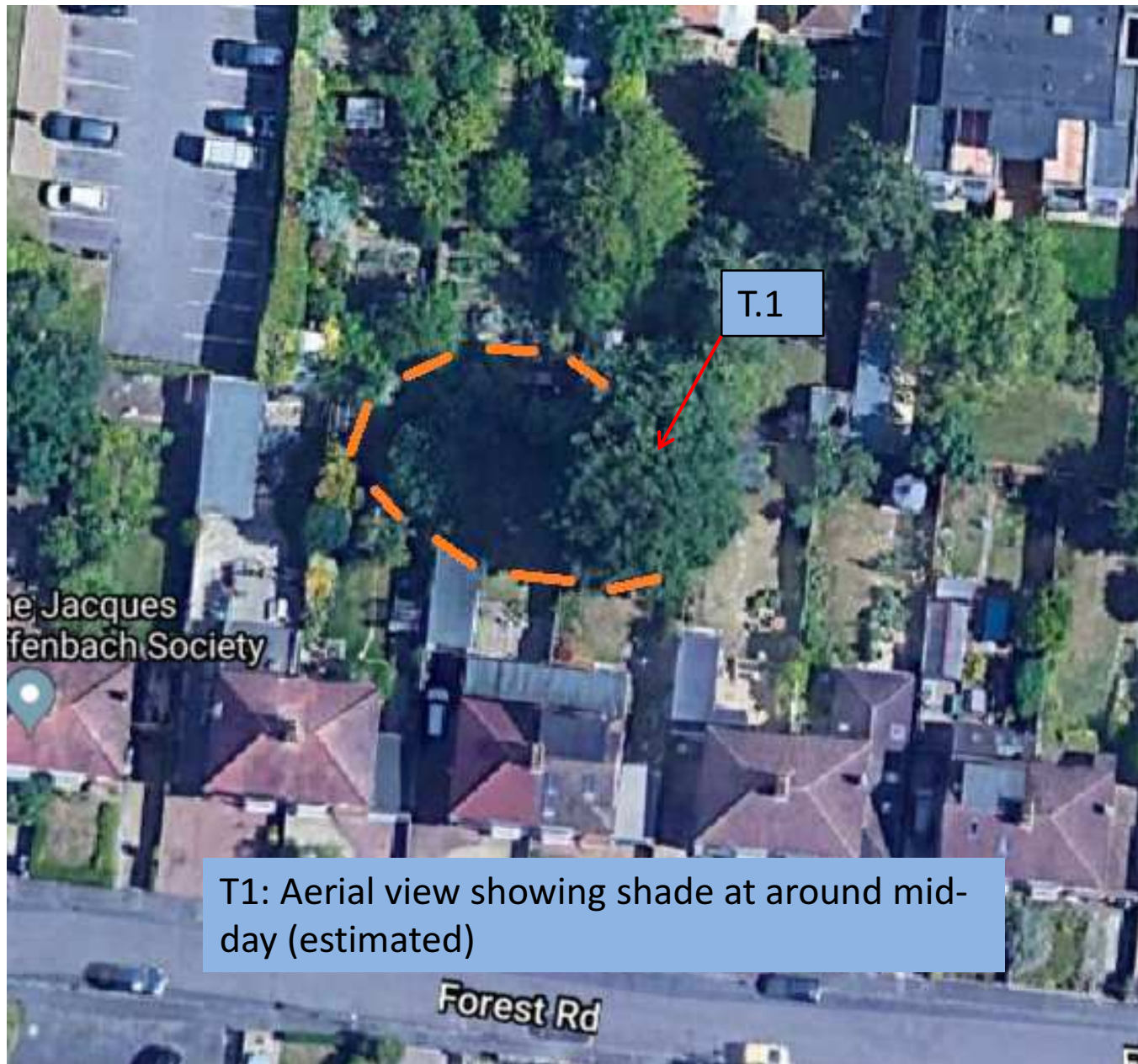
T1: Looking west from Ridgeway Road





T1: Looking north from London Road (A40)





This page is intentionally left blank



# East Area Planning Committee Presentation

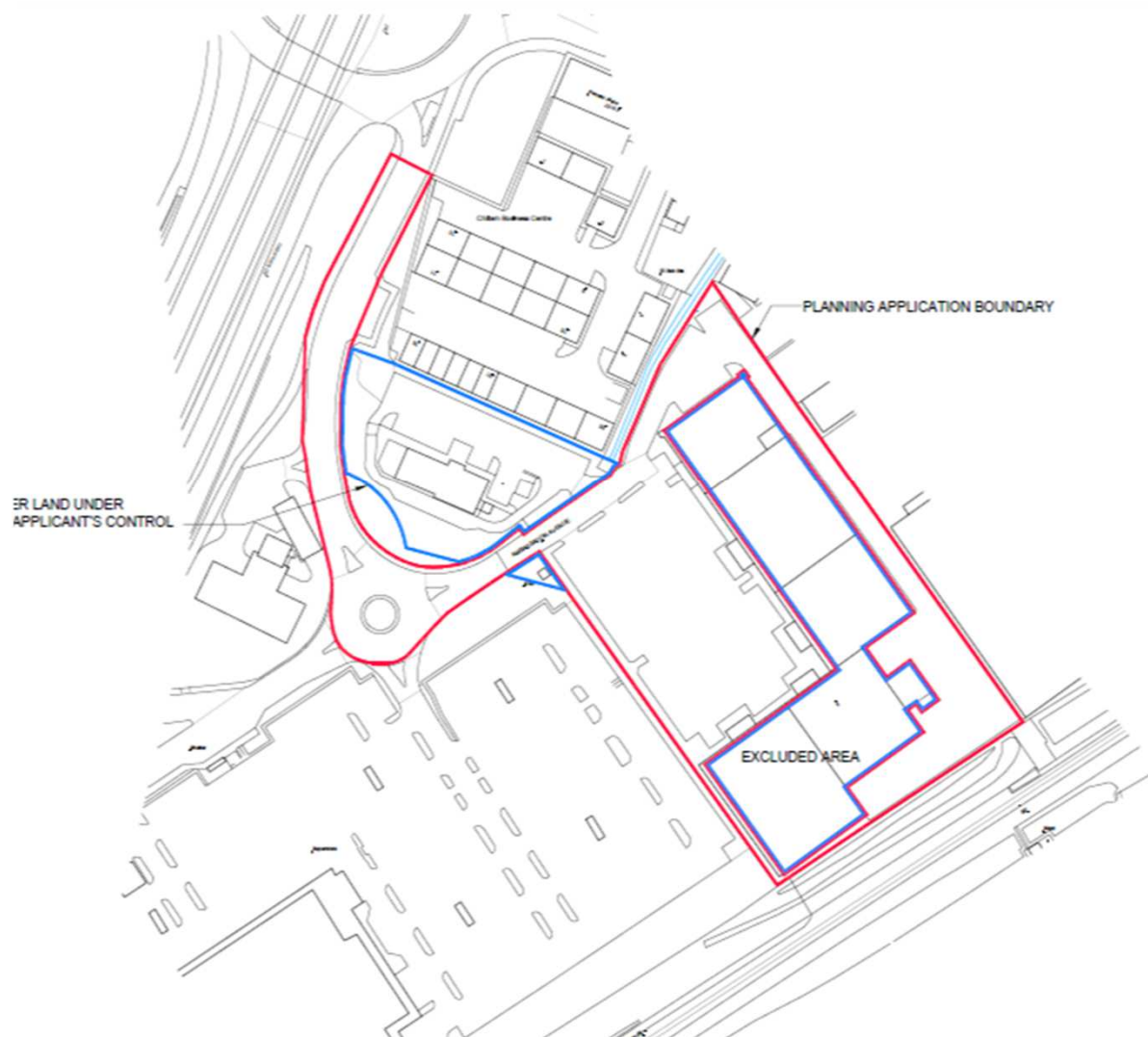
[www.oxford.gov.uk](http://www.oxford.gov.uk)



**19/03236/FUL**

**Site Address: Oxford Retail Park,  
Oxford**





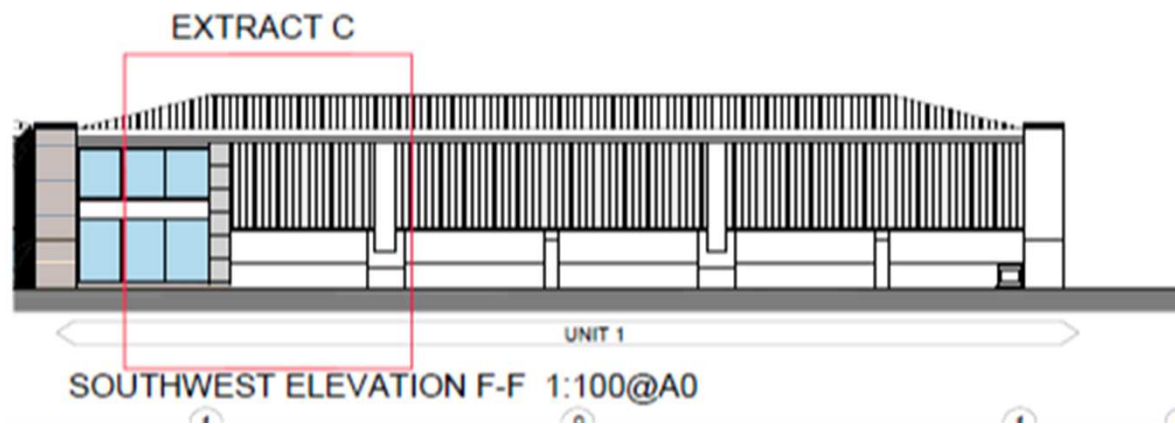
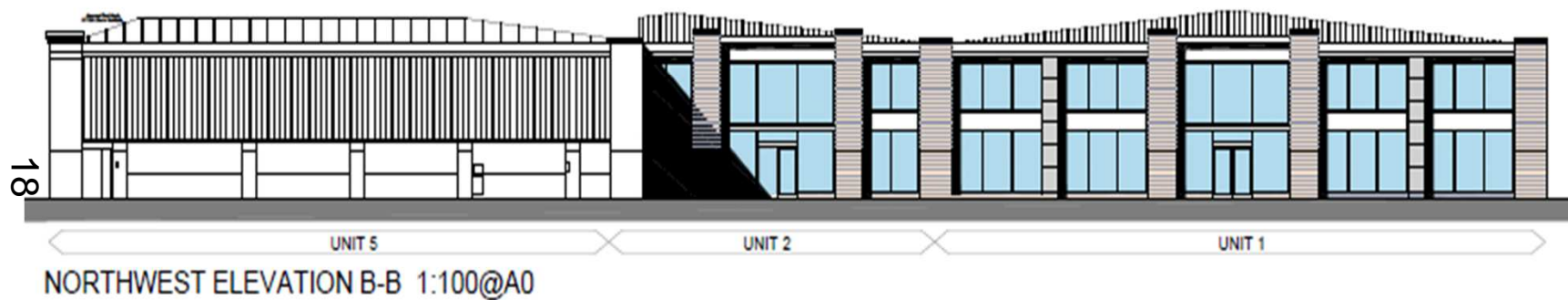
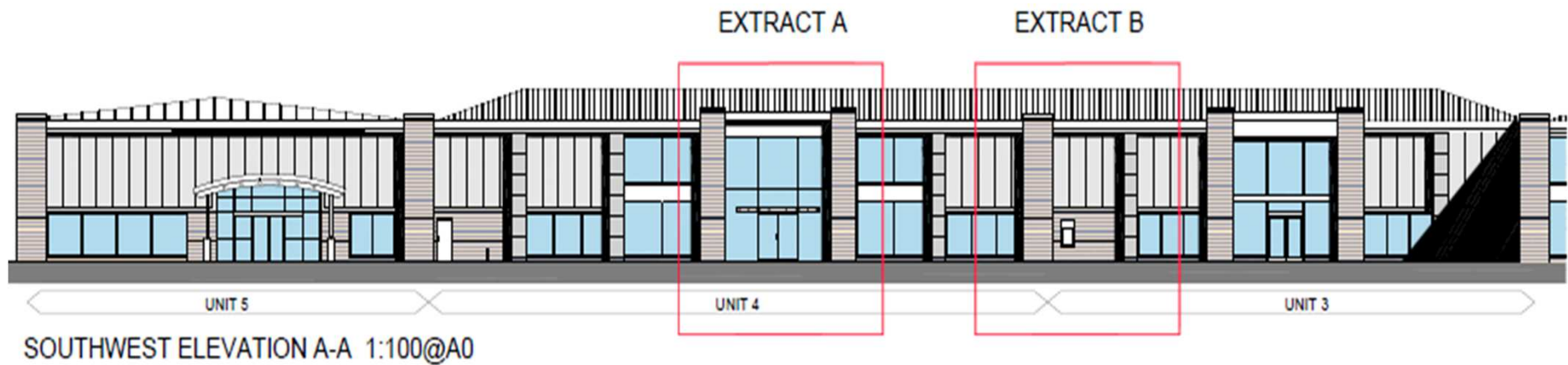


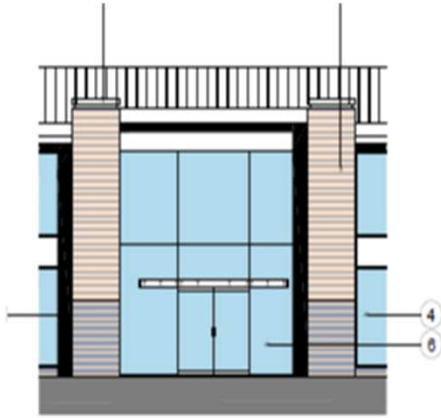




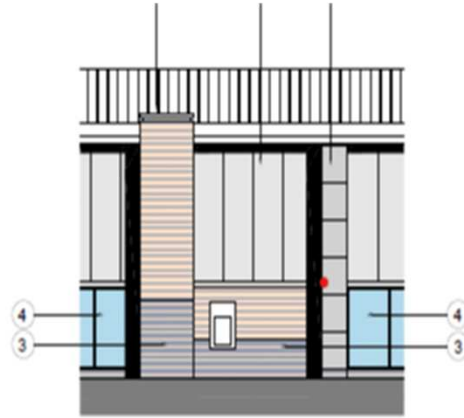




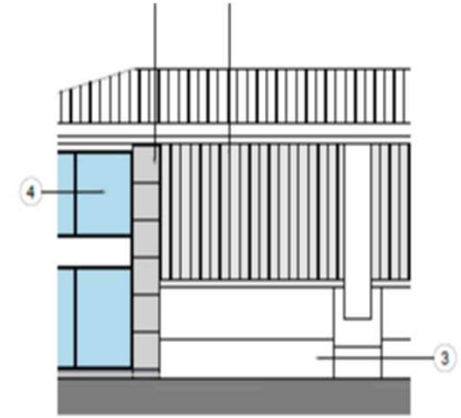




ELEVATION EXTRACT A - SCALE 1:50@A0



ELEVATION EXTRACT B - SCALE 1:50@A0



ELEVATION EXTRACT C - SCALE 1:50@A0

This page is intentionally left blank