

# East Area Planning Committee Presentation

18/00913/FUL

7 Dynham Place –

# Site Location Plan



30





31

[www.oxford.gov.uk](http://www.oxford.gov.uk)







33

[www.oxford.gov.uk](http://www.oxford.gov.uk)



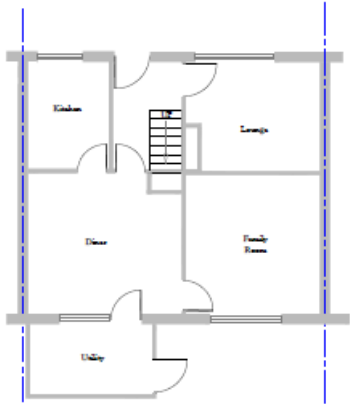
**OXFORD  
CITY  
COUNCIL**



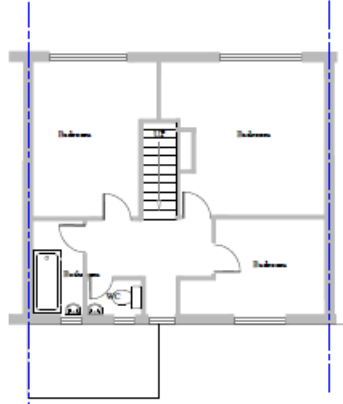
# Existing Plans



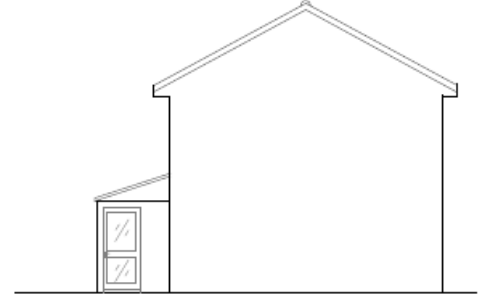
34



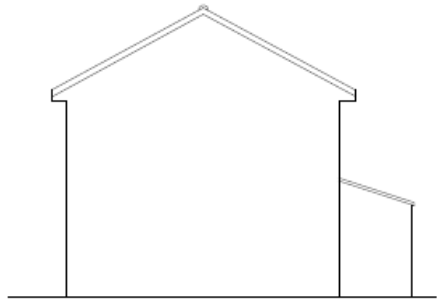
Existing Ground Floor Plan



Existing First Floor Plan



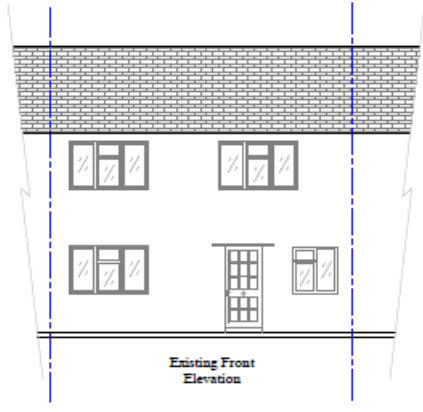
Existing Side Elevation



Existing Side Elevation



Existing Rear Elevation

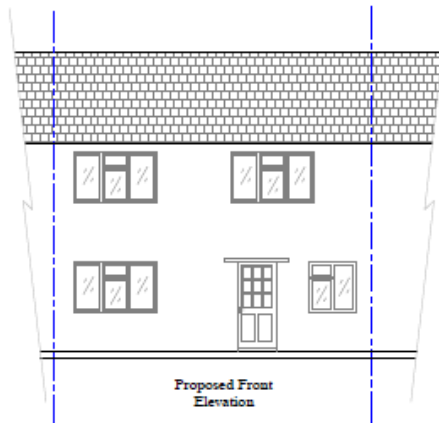
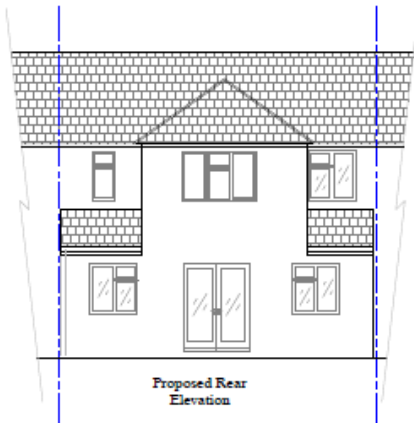
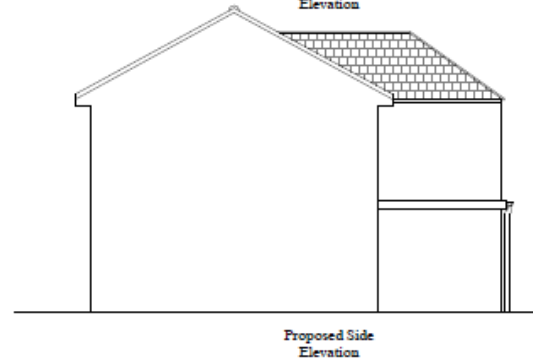
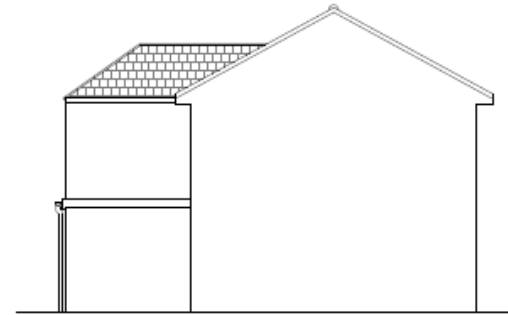
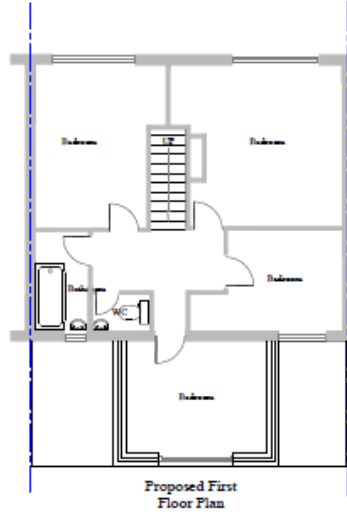
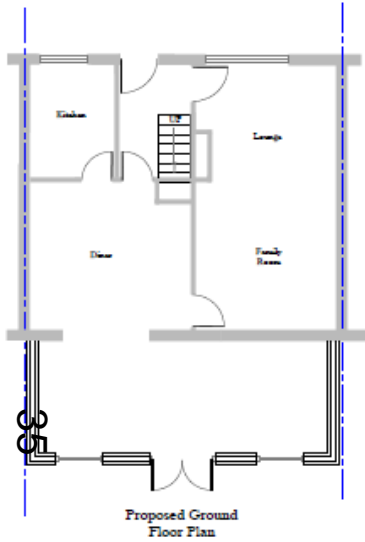


Existing Front Elevation

0 0.5 1 2  
Scale in

<b>Site:</b>	
7 High Road OX2 OX3	
<b>Design:</b> POPE ENGINEERING BUILDING SERVICES AND CONSULTANTS 45 Fawcett Oxford OX4 2JG	
© THIS DRAWING IS THE PROPERTY OF POPE ENGINEERING AND SHOULD NOT BE REPRODUCED OR TRANSMITTED IN ANY FORM OR BY ANY MEANS WITHOUT THE WRITTEN PERMISSION OF POPE ENGINEERING AND CONSULTANTS	
<b>Drawn by:</b> SINGRAM	<b>Rev:</b>
<b>Dep:</b> 2A	
<b>Scale:</b> 1:100	
<b>Reference No:</b> 8268DYN	
<b>Description:</b> Two Storey R. (Rear)	

# Proposed Plans



0 0.5 1 2  
Scale in

Site:	T. Danks Hawks OXF OX3
Design:	FOUR INGRAM BUILDING SERVICES AND 40 OXFORD OX4 0
© THIS DRAWING IS THE PROPERTY OF FOUR INGRAM BUILDING MANAGEMENT LTD. NO PARTS HEREOF MAY BE REPRODUCED WITHOUT THE WRITTEN PERMISSION OF FOUR INGRAM	
Drawn by:	S. INGRAM
Dep:	2A
Scale:	1:100
Reference No:	8268Dyna
Description:	Two Storey Re (Retrofit)

www.oxford.gov.uk



This page is intentionally left blank